

**NOTICE!!**

**These documents have been scanned!**

**Do not place un-scanned documents beneath this notice!**

**Do not remove this notice from this file!**

GPO Jacket No. 560-102  
Print Order 61540  
Rise Business Services, LLC  
Job=AZ15 5/13/2019



Box Number= AZ15041



Claim Begin-End: AMC421854-AMC421857

1 Initial Receipt



AZ15041-22

AMC421078-AMC422564

**United States Department of the Interior**  
**Bureau of Land Management**  
 LANDS/RECREATION & PLANNING  
 ONE N CENTRAL AVE  
 PHOENIX, AZ 85004 -2203  
 Phone: 602-417-9200

Receipt

No: 2964187

<b>Transaction #:</b> 3052273	
<b>Date of Transaction:</b> 02/07/2014	
CUSTOMER:	
JOHN THEOFANOPOULOS 10024 S CICERO AVE OAK LAWN,IL 60453-4002 US	

LINE #	QTY	DESCRIPTION	REMARKS	UNIT PRICE	TOTAL
1	1.00	LOCATABLE MINERALS / MINING CLAIMS-NOT NEW-UNADJUD,ONE AUTH NO. ONLY / MINING CLAIM MONEY RECEIVED CASES: AMC421854/\$40.00	AMENDMENTS - 4	- n/a -	40.00
<b>TOTAL:</b>					<b>\$40.00</b>

PAYMENT INFORMATION					
1	AMOUNT:	40.00	POSTMARKED:	02/03/2014	
	TYPE:	CHECK	RECEIVED:	02/06/2014	
	CHECK NO:	187			
	NAME:	THEOFANOPOULOS, GEORGIA 10024 S CICERO AVE OAK LAWN IL 60453-4002 US			

REMARKS

This receipt was generated by the automated BLM Collections and Billing System and is a paper representation of a portion of the official electronic record contained therein.

*Earned Amendment B*  
*cb - AMC 421854 - 857*

*RE 3-26-14*



John Theofanopoulos  
10024 S Cicero  
Oak Lawn IL 60453

I have filed an amended claim for TNT#1 AMC #.AMC421854 Attached is the documents returned from the County Records office. If you have any questions I can be reached at 7088224450.

Thanks

John Theofanopoulos

RECEIVED  
ELM AZ STATE OFFICE  
2014 FEB -6 P 3:13  
PHOENIX, ARIZONA

910

Recorded at the request of:  
John Theofanopoulos  
10024 S. Cicero  
Oak Lawn IL 60453  
When recorded, MAIL TO;  
John Theofanopoulos  
10024 S. Cicero  
Oak Lawn IL 60453



I would like to record an amended claim location notice for TNT #1 Book 4950, Page 591. The reason for the amended claim location notice is the I changed the stakes from pvc to wood and had refined the description of each stake and location monument to be more accurate.

John Theofanopoulos 12/9/13

RECEIVED  
CLM AZ STATE OFFICE  
2014 FEB -6 P 3:13  
PHOENIX, ARIZONA



John Theofanopoulos  
10024 S Cicero  
Oak Lawn IL 60453

I have filed an amended claim for TNT#2 AMC #. AMC421855 Attached is the documents returned from the County Recorders office. If you have any questions I can be reached at 7088224450.

Thanks

John Theofanopoulos

RECEIVED  
FLM AZ STATE OFFICE  
2014 FEB -6 P 3:13  
PHOENIX, ARIZONA



Recorded at the request of:  
John Theofanopoulos  
10024 S. Cicero  
Oak Lawn IL 60453  
When recorded, MAIL TO;  
John Theofanopoulos  
10024 S. Cicero  
Oak Lawn IL 60453

---

I would like to record an amended claim location notice for TNT #2 Book 4950, Page 592. The reason for the amended claim location notice is the I changed the stakes from pvc to wood and had refined the description of each stake and location monument to be more accurate.

John Theofanopoulos 12/9/13

RECEIVED  
BLM AZ STATE OFFICE  
2014 FEB -6 P 3:13  
PHOENIX, ARIZONA



John Theofanopoulos  
10024 S Cicero  
Oak Lawn IL 60453

I have filed an amended claim for TNT#3 AMC #.AMC421856 Attached is the documents returned from the County Records office. If you have any questions I can be reached at 7088224450.

Thanks

John Theofanopoulos

RECEIVED  
DLM AZ STATE OFFICE  
2014 FEB -6 P 3:14  
PHOENIX, ARIZONA



Recorded at the request of:  
John Theofanopoulos  
10024 S. Cicero  
Oak Lawn IL 60453  
When recorded, MAIL TO:  
John Theofanopoulos  
10024 S. Cicero  
Oak Lawn IL 60453

---

I would like to record an amended claim location notice for TNT #3 Book 4950, Page 593. The reason for the amended claim location notice is the I changed the stakes from pvc to wood and had refined the description of each stake and location monument to be more accurate.

John Theofanopoulos 12/9/13

PHOENIX, ARIZONA

2014 FEB -6 P 3:14

RECEIVED  
ELM AZ STATE OFFICE



John Theofanopoulos  
10024 S Cicero  
Oak Lawn IL 60453

I have filed an amended claim for TNT#4 AMC #AMC421857. Attached is the documents returned from the County Recorders office. If you have any questions I can be reached at 7088224450.

Thanks

John Theofanopoulos

RECEIVED  
CLM A7 STATE OFFICE  
2014 FEB -6 P 3:14  
PHOENIX, ARIZONA

B: 4999 P: 596 12/31/2013 10:15:12 AM AMND  
2013-0071109 Page: 1 of 4  
Leslie M. Hoffman  
OFFICIAL RECORDS OF YAVAPAI COUNTY \$10.00  
JOHN THEOFANOPULOS



Recorded at the request of:  
John Theofanopoulos  
10024 S. Cicero  
Oak Lawn IL 60453  
When recorded, MAIL TO;  
John Theofanopoulos  
10024 S. Cicero  
Oak Lawn IL 60453

---

I would like to record an amended claim location notice for TNT #4 Book 4950, Page 594. The reason for the amended claim location notice is the I changed the stakes from pvc to wood and had refined the description of each stake and location monument to be more accurate.

John Theofanopoulos 12/9/13

A handwritten signature in black ink, appearing to read "John", with a long horizontal flourish extending to the right.

RECEIVED  
PLM AND STATE OFFICE  
2014 FEB -6 P 3:14  
PHOENIX, ARIZONA

**United States Department of the Interior**  
**Bureau of Land Management**  
 LANDS/RECREATION & PLANNING  
 ONE N CENTRAL AVE  
 PHOENIX, AZ 85004 -2203  
 Phone: 602-417-9200

Receipt

No: 2755383

<b>Transaction #:</b> 2839081		<b>ENTERED INTO COMPUTER</b>
<b>Date of Transaction:</b> 03/12/2013		
<b>CUSTOMER:</b> MAR 13 2013 <i>pb</i>		
JOHN THEOFANOPOULOS 10024 S CICERO AVE OAK LAWN,IL 60453-4002 US		

LINE #	QTY	DESCRIPTION	REMARKS	UNIT PRICE	TOTAL
1	4.00	LOCATABLE MINERALS / MINING CLAIMS- NEW,UNADJUD, ONE OR MORE AUTH NOS / NEW MINING CLAIM LOCATION FEE \$34 <b>CASES:</b> AMC421854/\$34.00, AMC421855/\$34.00, AMC421856/\$34.00, AMC421857/\$34.00		- n/a -	136.00
2	4.00	LOCATABLE MINERALS / MINING CLAIMS- NEW,UNADJUD, ONE OR MORE AUTH NOS / NEW MINING CLAIM PROCESSING FEE \$15 <b>CASES:</b> AMC421854/\$15.00, AMC421855/\$15.00, AMC421856/\$15.00, AMC421857/\$15.00		- n/a -	60.00
3	4.00	LOCATABLE MINERALS / MINING CLAIMS- NEW,UNADJUD, ONE OR MORE AUTH NOS / NEW MINING CLAIM MAINT FEE \$140 <b>CASES:</b> AMC421854/\$140.00, AMC421855/\$140.00, AMC421856/\$140.00, AMC421857/\$140.00		- n/a -	560.00
<b>TOTAL:</b>					<b>\$756.00</b>

PAYMENT INFORMATION			
1	AMOUNT:	756.00	POSTMARKED: 03/08/2013
	TYPE:	CHECK	RECEIVED: 03/11/2013
	CHECK NO:	175	
	NAME:	GEORGIA THEOFANOPOULOS 10024 S CICERO AVE OAK LAWN IL 60453-4002 US	

REMARKS

This receipt was generated by the automated BLM Collections and Billing System and is a paper representation of a portion of the official electronic record contained therein.

**NOTICE!!**

**These documents have been scanned!**

**Do not place un-scanned documents beneath this notice!**

**Do not remove this notice from this file!**

GPO Jacket No. 560-102  
Print Order 61540  
Rise Business Services, LLC  
Job=AZ15 5/13/2019



Box Number= AZ15041



Claim Begin-End: AMC421854-AMC421857

2 Correspondence



AZ15041-22

AMC421078-AMC422564





# United States Department of the Interior

BUREAU OF LAND MANAGEMENT

Arizona State Office

One North Central Avenue, Suite 800

Phoenix, Arizona 85004-4427

[www.blm.gov/az/](http://www.blm.gov/az/)



In Reply Refer To:

3800 (9200) RM

AMC421854

SEP 27 2018

CERTIFIED MAIL - RETURN RECEIPT REQUESTED No. 9214 8901 9403 8373 2223 08

## NOTICE

JOHN THEOFANOPOULOS : This Notice Affects Those Claims  
10024 S CICERO AVE : Shown in the Block Below.  
OAK LAWN, IL 60453-4002 :

---

AMC421854, AMC421855, AMC421856, AMC421857  
TNT #1, TNT #2, TNT #3, TNT #4

---

### Maintenance Fee Waiver Held for Rejection

This office received the Maintenance Fee Waiver Certification (waiver) for the above listed mining claim(s). The waiver is not properly completed and does not meet the annual filing requirements.

In accordance with 43 Code of Federal Regulations (CFR) 3835.10, the name, address, and original signatures of all owners of the mining claim must be included on the waiver form. Please correct the discrepancy as noted below:

The document received does not contain original signatures, it is a copy. We require the original signatures of all owners of the mining claims. Please submit the original document.

In order to correct the defect in the waiver, per 43 CFR 3835.93, you must provide this office with the requested information within 60 days of your receipt of this notice. If you are unable to provide this information, you have the option of paying the annual maintenance fee of \$155 per claim (\$155 per 20 acres for placer claims larger than 20 acres). If we do not receive the requested corrections or the maintenance fees within the 60 day time frame, the claim(s) will be declared forfeited and closed.



If additional information is required, please contact RéAnn Myers at 602-417-9413. Please include your AMC serial number(s) on all correspondence.

Sincerely,



Lucas Lucero  
Deputy State Director  
Lands, Minerals and Energy Division



Date Produced: 10/08/2018

ConnectSuite Inc.:

The following is the delivery information for Certified Mail™/RRE item number 9214 8901 9403 8373 2223 08. Our records indicate that this item was delivered on 10/04/2018 at 01:10 p.m. in OAK LAWN, IL 60453. The scanned image of the recipient information is provided below.

Signature of Recipient :

A handwritten signature in black ink, appearing to be "K. A. Smith".

Address of Recipient :

A handwritten address in black ink, appearing to be "1500 W. 28th St".

Thank you for selecting the Postal Service for your mailing needs. If you require additional assistance, please contact your local post office or Postal Service representative.

Sincerely,  
United States Postal Service

The customer reference number shown below is not validated or endorsed by the United States Postal Service. It is solely for customer use.

Customer Reference Number: C1005654.5829700

**NOTICE!!**

**These documents have been scanned!**

**Do not place un-scanned documents beneath this notice!**

**Do not remove this notice from this file!**

GPO Jacket No. 560-102  
Print Order 61540  
Rise Business Services, LLC  
Job=AZ15 5/13/2019



Box Number= AZ15041



Claim Begin-End: AMC421854-AMC421857

3 Transfers



AZ15041-22

AMC421078-AMC422564

**NO  
DOCUMENTS  
FOUND**

NO DOCUMENTS FOUND  
NO DOCUMENTS FOUND



**NOTICE!!**

**These documents have been scanned!**

**Do not place un-scanned documents beneath this notice!**

**Do not remove this notice from this file!**

GPO Jacket No. 560-102  
Print Order 61540  
Rise Business Services, LLC  
Job=AZ15 5/13/2019



Box Number= AZ15041



Claim Begin-End: AMC421854-AMC421857

4 Miscellaneous



AZ15041-22

AMC421078-AMC422564

**NO  
DOCUMENTS  
FOUND**

NO DOCUMENTS FOUND  
NO DOCUMENTS FOUND



**NOTICE!!**

**These documents have been scanned!**

**Do not place un-scanned documents beneath this notice!**

**Do not remove this notice from this file!**

GPO Jacket No. 560-102  
Print Order 61540  
Rise Business Services, LLC  
Job=AZ15 5/13/2019



Box Number= AZ15041



Claim Begin-End: AMC421854-AMC421857

5 Annual Filings



AZ15041-22

AMC421078-AMC422564

UNITED STATES  
DEPARTMENT OF THE INTERIOR  
BUREAU OF LAND MANAGEMENT

**MAINTENANCE FEE WAIVER CERTIFICATION**

SEE INSTRUCTIONS ON PAGE 2

412  
*[Handwritten signature]*

421854

FORM APPROVED  
OMB NO. 1004-0114  
Expires: January 31, 2020

- This small miner waiver is filed for the assessment year beginning on September 1, 2019 and ending on September 1, 2020.
- The undersigned and all related parties owned ten or fewer mining claims, mill, or tunnel sites located and maintained on Federal lands in the United States of America on September 1, 2019.
- The undersigned have performed the assessment work required by law for each mining claim listed prior to filing this waiver and understand that by filing this form, the undersigned must file an affidavit of assessment work with the Bureau of Land Management (BLM) by the December 30th following the filing of this waiver.
- The undersigned understand that if the assessment work obligation has not yet come due under 30 U.S.C. 28 (for those claims in their first assessment year only), a notice of intent to hold reciting this condition must be recorded by the December 30th following the filing of this waiver.
- The undersigned understand that mill and tunnel sites may also be listed on this waiver and be waived from payment of the maintenance fee, and that a notice of intent to hold for these sites is required to be filed with the BLM by the December 30th following the filing of this waiver.
- The undersigned understand and acknowledge that pursuant to 43 U.S.C. 1212 and 18 U.S.C. 1001, the filing or recording of a false, fictitious, or fraudulent document with the BLM may result in a fine of up to \$250,000, a prison term not to exceed five years, or both.
- The mining claims, mill or tunnel sites for which this waiver from payment of the maintenance fees is requested are:

CLAIM OR SITE NAME	BLM RECORDATION SERIAL NUMBER
1. TNT #1 ✓	AMC421854
2. TNT #2	AMC421855
3. TNT #3	AMC421856
4. TNT #4	AMC421857
5.	
6.	
7.	
8.	
9.	
10.	

RECEIVED  
 BLM AZ STATE OFFICE  
 2019 AUG 28 P 2: 58  
 PHOENIX, ARIZONA

The owner(s) (claimants) of the above mining claims and sites are:

JOHN THEOFANOPOULOS  
 \_\_\_\_\_  
 (Owner's Name - Please Print)  
 10024 S. CICERO  
 \_\_\_\_\_  
 (Owner's Mailing Address)

*[Signature]* 8/26/19  
 \_\_\_\_\_  
 (Owner's Signature)  
 OAK LAWN IL 60453  
 \_\_\_\_\_  
 (City) (State) (Zip Code)

\_\_\_\_\_  
 (Owner's Name - Please Print)  
 \_\_\_\_\_  
 (Owner's Mailing Address)

\_\_\_\_\_  
 (Owner's Signature)  
 \_\_\_\_\_  
 (City) (State) (Zip Code)

\_\_\_\_\_  
 (Owner's Name - Please Print)  
 \_\_\_\_\_  
 (Owner's Mailing Address)

\_\_\_\_\_  
 (Owner's Signature)  
 \_\_\_\_\_  
 (City) (State) (Zip Code)

\_\_\_\_\_  
 (Owner's Name - Please Print)  
 \_\_\_\_\_  
 (Owner's Mailing Address)

\_\_\_\_\_  
 (Owner's Signature)  
 \_\_\_\_\_  
 (City) (State) (Zip Code)

(Continued on page 2)

ENTERED  
 SEP 16 2019  
 BY: *[Signature]*

*[Handwritten initials]*



UNITED STATES  
DEPARTMENT OF THE INTERIOR  
BUREAU OF LAND MANAGEMENT  
**MAINTENANCE FEE WAIVER CERTIFICATION**

467

*[Handwritten signature]*

Amc 421854

FORM APPROVED  
OMB NO. 1004-0114  
Expires: January 31, 2020

SEE INSTRUCTIONS ON PAGE 2

1. This small miner waiver is filed for the assessment year beginning on September 1, 2018 and ending on September 1, 2019.
2. The undersigned and all related parties owned ten or fewer mining claims, mill, or tunnel sites located and maintained on Federal lands in the United States of America on September 1, 2018.
3. The undersigned have performed the assessment work required by law for each mining claim listed prior to filing this waiver and understand that by filing this form, the undersigned must file an affidavit of assessment work with the Bureau of Land Management (BLM) by the December 30th following the filing of this waiver.
4. The undersigned understand that if the assessment work obligation has not yet come due under 30 U.S.C. 28 (for those claims in their first assessment year only), a notice of intent to hold reciting this condition must be recorded by the December 30th following the filing of this waiver.
5. The undersigned understand that mill and tunnel sites may also be listed on this waiver and be waived from payment of the maintenance fee, and that a notice of intent to hold for these sites is required to be filed with the BLM by the December 30th following the filing of this waiver.
6. The undersigned understand and acknowledge that pursuant to 43 U.S.C. 1212 and 18 U.S.C. 1001, the filing or recording of a false, fictitious, or fraudulent document with the BLM may result in a fine of up to \$250,000, a prison term not to exceed five years, or both.
7. The mining claims, mill or tunnel sites for which this waiver from payment of the maintenance fees is requested are:

CLAIM OR SITE NAME	BLM RECORDATION SERIAL NUMBER
1. TNT #1	AMC421854 (913)
2. TNT #2	AMC421855
3. TNT #3	AMC421856
4. TNT #4	AMC421857
5.	
6.	
7.	
8.	
9.	
10.	

RECEIVED  
BLM AZ STATE OFFICE  
2018 AUG 28 P 1:04  
PHOENIX, ARIZONA

The owner(s) (claimants) of the above mining claims and sites are:

John Theofanopoulos  
 \_\_\_\_\_  
 (Owner's Name - Please Print)  
 10024 S. Cicero  
 \_\_\_\_\_  
 (Owner's Mailing Address)

*[Signature]* 8/23/2018  
 \_\_\_\_\_  
 (Owner's Signature)  
 Oak Lawn IL 60453  
 \_\_\_\_\_  
 (City) (State) (Zip Code)

\_\_\_\_\_  
 (Owner's Name - Please Print)  
 \_\_\_\_\_  
 (Owner's Mailing Address)

\_\_\_\_\_  
 (Owner's Signature)  
 \_\_\_\_\_  
 (City) (State) (Zip Code)

\_\_\_\_\_  
 (Owner's Name - Please Print)  
 \_\_\_\_\_  
 (Owner's Mailing Address)

\_\_\_\_\_  
 (Owner's Signature)  
 \_\_\_\_\_  
 (City) (State) (Zip Code)

\_\_\_\_\_  
 (Owner's Name - Please Print)  
 \_\_\_\_\_  
 (Owner's Mailing Address)

\_\_\_\_\_  
 (Owner's Signature)  
 \_\_\_\_\_  
 (City) (State) (Zip Code)

483  
 INTERED  
 SEP 10 2018  
 BY: *[Signature]*

(Continued on page 2)  
 10/22/18 WAIVER w/ ORIGINAL  
 SIGNATURE RCV'D 10/22/2018.  
 ATTACHED. *[Signature]*

# 4248727

UNITED STATES  
DEPARTMENT OF THE INTERIOR  
BUREAU OF LAND MANAGEMENT  
**MAINTENANCE FEE WAIVER CERTIFICATION**

1467

Ram

FORM APPROVED  
OMB NO. 1004-0114  
Expires: January 31, 2020

SEE INSTRUCTIONS ON PAGE 2

- This small miner waiver is filed for the assessment year beginning on September 1, 2018 and ending on September 1, 2019.
- The undersigned and all related parties owned ten or fewer mining claims, mill, or tunnel sites located and maintained on Federal lands in the United States of America on September 1, 2018.
- The undersigned have performed the assessment work required by law for each mining claim listed prior to filing this waiver and understand that by filing this form, the undersigned must file an affidavit of assessment work with the Bureau of Land Management (BLM) by the December 30th following the filing of this waiver.
- The undersigned understand that if the assessment work obligation has not yet come due under 30 U.S.C. 28 (for those claims in their first assessment year only), a notice of intent to hold reciting this condition must be recorded by the December 30th following the filing of this waiver.
- The undersigned understand that mill and tunnel sites may also be listed on this waiver and be waived from payment of the maintenance fee, and that a notice of intent to hold for these sites is required to be filed with the BLM by the December 30th following the filing of this waiver.
- The undersigned understand and acknowledge that pursuant to 43 U.S.C. 1212 and 18 U.S.C. 1001, the filing or recording of a false, fictitious, or fraudulent document with the BLM may result in a fine of up to \$250,000, a prison term not to exceed five years, or both.
- The mining claims, mill or tunnel sites for which this waiver from payment of the maintenance fees is requested are:

CLAIM OR SITE NAME	BLM RECORDATION SERIAL NUMBER
1. TNT #1	AMC421854
2. TNT #2	AMC421855
3. TNT #3	AMC421856
4. TNT #4	AMC421857
5.	
6.	
7.	
8.	
9.	
10.	

The owner(s) (claimants) of the above mining claims and sites are:

John Theofanopoulos  
(Owner's Name - Please Print)

10024 S. Cicero  
(Owner's Mailing Address)

*John*  
(Owner's Signature)

Oak Lawn  
(City) 60453  
(Zip Code)

RECEIVED  
BLM AZ STATE OFFICE  
2018 OCT 22 P 2: 15  
PHOENIX, ARIZONA

(Owner's Name - Please Print)

(Owner's Mailing Address)

(Owner's Signature)

(City) (State) (Zip Code)

(Owner's Name - Please Print)

(Owner's Mailing Address)

(Owner's Signature)

(City) (State) (Zip Code)

(Owner's Name - Please Print)

(Owner's Mailing Address)

(Owner's Signature)

(City) (State) (Zip Code)

RECEIVED  
BLM AZ STATE OFFICE

2018 OCT 22 P 2: 10

PHOENIX, ARIZONA

PHOENIX, ARIZONA

2018 OCT 25 P 5: 12

RECEIVED



(Owner's Name - Please Print)	(Owner's Signature)		
(Owner's Mailing Address)	(City)	(State)	(Zip Code)
(Owner's Name - Please Print)	(Owner's Signature)		
(Owner's Mailing Address)	(City)	(State)	(Zip Code)
(Owner's Name - Please Print)	(Owner's Signature)		
(Owner's Mailing Address)	(City)	(State)	(Zip Code)
(Owner's Name - Please Print)	(Owner's Signature)		
(Owner's Mailing Address)	(City)	(State)	(Zip Code)

18 U.S.C. 1001 and 43 U.S.C. 1212 make it a crime for any person knowingly and willfully to make to any department or agency of the United States any false, fictitious or fraudulent statements or representations as to any matter within its jurisdiction.

INSTRUCTIONS

1. This certification is made under the provisions of 43 U.S.C. § 1744 and 30 U.S.C. §28-28k and the regulations thereunder (43 CFR Part 3830).
2. The claimant(s) must fill in the dates in paragraph 1 for the beginning and ending of the assessment year for which this waiver is sought.
3. The claimant(s) must fill in the date in paragraph 2 for the beginning of the assessment year for which this waiver is sought.
4. All claim and site names and BLM serial numbers must be listed for the mining claims, mill sites, and tunnel sites for which the waiver is sought.
5. All owners of the mining claims, mill sites, and tunnel sites and their addresses must be given.
6. This waiver form must be signed by all the claimants or their designated agent, in original form. If an agent is designated, a notarized designation of agent, signed by all of the claimants with proper address given, must be submitted with this waiver.
7. This form must be filed no later than September 1st for the upcoming assessment year in the BLM State Office where the mining claims or sites are recorded, or the waiver cannot be granted by the BLM. (Example: To obtain a waiver for the assessment year 2012, which begins on September 1, 2011, you must qualify for and file for a waiver no later than September 1, 2011, in the proper BLM State Office.)
8. For all mining claims which require assessment work, you must record an affidavit of labor on or before the December 30th immediately following the filing of this waiver. For all other mining claims or sites waived, you must record a notice of intent to hold on or before the December 30th immediately following the filing of this waiver.
9. Mill and tunnel sites may also be listed on this waiver and be waived from payment of the maintenance fee. A notice of intent to hold for these sites is required to be filed by the December 30th following the filing of this waiver.

RECEIVED  
 BLM STATE OFFICE  
 PHOENIX, ARIZONA  
 2011 OCT 22 2:16

FOR OFFICIAL USE ONLY



RECEIVED  
BLM AZ STATE OFFICE

2018 OCT 22 P 2: 16

PHOENIX, ARIZONA

PHOENIX, ARIZONA

2018 OCT 25 P 5: 18

RECEIVED



# United States Department of the Interior

BUREAU OF LAND MANAGEMENT

Arizona State Office

One North Central Avenue, Suite 800

Phoenix, Arizona 85004-4427

www.blm.gov/az/



In Reply Refer To:  
3800 (9200) RM  
AMC421854

SEP 27 2018

CERTIFIED MAIL - RETURN RECEIPT REQUESTED No. 9214 8901 9403 8373 2223 08

### NOTICE

JOHN THEOFANOPOULOS  
10024 S CICERO AVE  
OAK LAWN, IL 60453-4002

: This Notice Affects Those Claims  
: Shown in the Block Below.  
:

AMC421854, AMC421855, AMC421856, AMC421857  
TNT #1, TNT #2, TNT #3, TNT #4

### Maintenance Fee Waiver Held for Rejection

This office received the Maintenance Fee Waiver Certification (waiver) for the above listed mining claim(s). The waiver is not properly completed and does not meet the annual filing requirements.

In accordance with 43 Code of Federal Regulations (CFR) 3835.10, the name, address, and original signatures of all owners of the mining claim must be included on the waiver form. Please correct the discrepancy as noted below:

The document received does not contain original signatures, it is a copy. We require the original signatures of all owners of the mining claims. Please submit the original document.

In order to correct the defect in the waiver, per 43 CFR 3835.93, you must provide the office with the requested information within 60 days of your receipt of this notice. If you are unable to provide this information, you have the option of paying the annual maintenance fee of \$155 per claim (\$155 per 20 acres for placer claims larger than 20 acres). If we do not receive the requested corrections or the maintenance fees within the 60 day time frame, the claim(s) will be declared forfeited and closed.

PHOENIX, ARIZONA  
2018 SEP 27 15:29:15  
BLM PHOENIX OFFICE  
RECEIVED

RECEIVED  
BLM AZ STATE OFFICE  
2018 OCT 22 P 2: 15  
PHOENIX, ARIZONA

APR 11 2018  
2018 OCT 22 P 2: 15

Do Not Bend



**UNITED STATES POSTAL SERVICE** Click-N-Ship®

usps.com 9405 5036 9930 0311 3670 13 0072 5002 0078 5004  
\$7.25  
US POSTAGE  
Padded FR Env

10/18/2018 2 lb 0 oz Mailed from 60423 062S0000001307

**PRIORITY MAIL 2-DAY™**

SAM THEOFANOPOULOS Expected Delivery Date: 10/20/18  
9844 W VALLEY FARM DR  
FRANKFORT IL 60423-6505

Carrier -- Leave if No Response **C041**

SHIP TO: BUREAU OF LAND MANAGEMENT  
1 N CENTRAL AVE  
STE 800  
PHOENIX AZ 85004-4427

**USPS TRACKING #**

9405 5036 9930 0311 3670 13

Electronic Rate Approved #038555749

RECEIVED  
CLAY STATE OFFICE

BC  
10-20

For an address list



VISIT US AT USPS.COM®



When Recorded Return Docu to:  
John Theofanopoulos  
10024 S. Cicero Ave.  
Oak Lawn, IL 60453

421854

Check here is this is a change of address.  
 Telephone: (708) 822-4450  
 E-mail address: ch69eny@hotmail.com

**AFFIDAVIT OF PERFORMANCE OF ANNUAL WORK**

1. State of Arizona, County of Yavapai ss:  
 2. I (Name) John Theofanopoulos  
 3. Reside at (Address) 10024 S. Cicero Ave.  
 City Oak Lawn County Cook

RECEIVED  
 BLM AZ STATE OFFICE  
 2018 AUG 28 P 1:04  
 PHOENIX, ARIZONA  
 BLM  
 Date  
 Stamp

State IL zip 60453 being duly sworn, depose and say that I am a citizen of the United States, more than eighteen years of age, and that all of the facts set forth in this affidavit, subject to the provisions and penalties of 18 U.S.C. 1001 pertaining to the filing of false, fictitious, or fraudulent statements with the United States, are true and correct according to the best of my knowledge, information and belief.

4. Owner's name and address (if not shown in Items 1-3 above). \_\_\_\_\_

5. That I am personally acquainted with the mining claim(s). The work and improvements were made by and at the expense of the owner(s) of said claim(s). Said contiguous group of claims, listed on this document, are situated in the \_\_\_\_\_ (optional) Mining District; Yavapai County, Arizona.

Line No.	AMC NUMBER	CLAIM/SITE NAME	COUNTY RECORDER DATA (If available)	TWP	RNG	SEC
1	421854	TNT #1	Book 4950 Pg 591	12N	1W	22
2	421855	TNT #2	Book 4950 Pg 591	12N	1W	22
3	421856	TNT #3	Book 4950 Pg 591	12N	1W	22
4	421857	TNT #4	Book 4950 Pg 591	12N	1W	22
5						
6						

Form: MCF108  
 Revised July 2014  
 Page 1 of 2  
**ENTERED**  
 SEP 06 2018  
 BY: [Signature]

RECEIVED  
BLM AZ STATE OFFICE  
2018 AUG 28 P 1:04  
PHOENIX, ARIZONA  
BLM  
Date  
Stamp

7					
8					
9					
10					

6. That between the dates starting at 12 o'clock noon on September 1, 20 18 at least \$ 600 dollars worth of work and improvements were done and performed upon said claim(s) or upon one or more of a contiguous group of claims for the benefit of all, wholly or partly outside of a contiguous group of claims for the benefit of all, not including the location work.

7. That the following persons were employed to perform the work and improvements described herein: John Theofanopoulos

8. That the work and improvements performed were: Improve Trails / Remove trash and fallen trees on trails

9. Dated: 8/23/2018 Signature: [Signature]

SUBSCRIBED AND SWORN TO before me, a Notary Public, this 23rd day of August 2018

By: John Theofanopoulos  
Notary Public Kathleen M Zielinski  
My Commission Expires 10/30/2022



No. of Claims: \_\_\_\_\_ x \$10 = \_\_\_\_\_  
Check No.: \_\_\_\_\_ Init. \_\_\_\_\_  
Receipt No.: 724877  
For BLM Use Only

Bureau of Land Management  
Arizona State Office  
[www.blm.gov/az](http://www.blm.gov/az)





**UNITED STATES  
POSTAL SERVICE®**

**VISIT US AT USPS.COM®**  
ORDER FREE SUPPLIES ONLINE

*PRESS FIRMLY TO SEAL*



 Please Recycle

*PRESS FIRMLY TO SEAL*

 **UNITED STATES POSTAL SERVICE®** **Click-N-Ship®**

**P**

usps.com 9405 8036 9930 0683 5167 82 0072 5000 0078 5004

\$7.25  
US POSTAGE  
Padded FR Env



08/24/2018 Mailed from 60423 062

**PRIORITY MAIL 2-DAY™**

SAM THEOFANOPOULOS  
9344 W VALLEY FARM DR  
FRANKFORT IL 60423-6505


Expected Delivery

3-25

C04

SHIP TO: UNITED STATES DEPT OF INTERIOR  
BUREAU OF LAND MANAGEMENT  
1 N CENTRAL AVE  
STE 800  
PHOENIX AZ 85004-4427

**USPS TRACKING #**



9405 8036 9930 0683 5167 82

Electronic Rate Approved #038555749

PHOENIX, ARIZONA

2010 AUG 28 P 1:03

RECEIVED  
BLM AZ STATE OFFICE

X

\* Domestic only.

**United States Department of the Interior**

**Bureau of Land Management**

DIV OF LANDS, MINRLS & ENERGY

ONE N CENTRAL AVE

PHOENIX, AZ 85004 -4427

Phone: 602-417-9200

Receipt

No:

4248727

<b>Transaction #:</b> 4364210	
<b>Date of Transaction:</b> 08/29/2018	
CUSTOMER:	
JOHN THEOFANOPOULOS 10024 S CICERO AVE OAK LAWN,IL 60453-4002 US	

LINE #	QTY	DESCRIPTION	REMARKS	UNIT PRICE	TOTAL
1	1.00	LOCATABLE MINERALS / MINING CLAIMS- NOT NEW-UNADJUD,ONE AUTH NO. ONLY / MINING CLAIM MONEY RECEIVED <b>CASES: AMC421854/\$40.00</b>	POL 2018/4 WAV	- n/a -	40.00
<b>TOTAL:</b>					<b>\$40.00</b>

PAYMENT INFORMATION					
1	AMOUNT:	40.00	POSTMARKED:	N/A	
	TYPE:	CHECK	RECEIVED:	08/28/2018	
	CHECK NO:	148			
	NAME:	THEOFANOPOULOS, SAM 9344 VALLEY FARM DR FRANKFORT IL 60423 US			

REMARKS

This receipt was generated by the automated BLM Collections and Billing System and is a paper representation of a portion of the official electronic record contained therein.



When Recorded Return Document to:

John Theofanopoulos  
10024 S. Cicero Ave.  
Oak Lawn, IL 60453

Amc 421854

Check here is this is a change of address.

Telephone: (708) 822-4450

E-mail address: chlo9evy@hotmail.com

**AFFIDAVIT OF PERFORMANCE OF ANNUAL WORK**

1. State of Arizona, County of Yavapai ss:

2. I (Name) John Theofanopoulos

3. Reside at (Address) 10024 S. Cicero Ave.

City Oak Lawn County Cook

RECEIVED  
BLM AZ STATE OFFICE  
2017 AUG 25 P 2 53  
PHOENIX, ARIZONA

State IL Zip 60453 being duly sworn, depose and say that I am a citizen of the United States, more than eighteen years of age, and that all of the facts set forth in this affidavit, subject to the provisions and penalties of 18 U.S.C. 1001 pertaining to the filing of false, fictitious, or fraudulent statements with the United States, are true and correct according to the best of my knowledge, information and belief.  
4. Owner's name and address (If not shown in Items 1-3 above).

5. That I am personally acquainted with the mining claim(s). The work and improvements were made by and at the expense of the owner(s) of said claim(s). Said contiguous group of claims, listed on this document, are situated in the  
(optional) Mining District; Yavapai County, Arizona.

Line No.	AMC NUMBER	CLAIM/SITE NAME	COUNTY RECORDER DATA (If available)	TWP	RNG	SEC
1	421854	TNT #1	Book 4950 Page 591	12N	1W	22
2	421855	TNT #2	Book 4950 Page 591	12N	1W	22
3	421856	TNT #3	Book 4950 Page 591	12N	1W	22
4	421857	TNT #4	Book 4950 Page 591	12N	1W	22
5						
6						

AT 9/15/17



RECEIVED  
BLM AZ STATE OFFICE  
2017 AUG 25 P 2:53  
PHOENIX, ARIZONA  
BLM  
Date  
Stamp

7					
8					
9					
10					

6. That between the dates starting at 12 o'clock noon on September 1, 20 16 and ending at 12 o'clock noon on September 1, 20 17 at least \$ 600 dollars worth of work and improvements were done and performed upon said claim(s) or upon one or more of a contiguous group of claims for the benefit of all, wholly or partly outside of a contiguous group of claims for the benefit of all, not including the location work.

7. That the following persons were employed to perform the work and improvements described herein: \_\_\_\_\_

John Theofanopoulos

8. That the work and improvements performed were: Improve Trails / Remove trash  
and fallen trees on trails

9. Dated: 8/23/2017 Signature: [Signature]

SUBSCRIBED AND SWORN TO before me, a Notary Public, this 23 day of August 2017

By: John Theofanopoulos

Notary Public [Signature]

My Commission Expires 10/30/2018



Bureau of Land Management  
Arizona State Office  
[www.blm.gov/az](http://www.blm.gov/az)

No. of Claims: 4 x \$10 = 40  
Check No.: 146 Init. [Initialed]  
Receipt No.: 3902837  
For BLM Use Only

**United States Department of the Interior**  
**Bureau of Land Management**  
 DIV OF LANDS, MINRLS & ENERGY  
 ONE N CENTRAL AVE  
 PHOENIX, AZ 85004 -4427  
 Phone: 602-417-9200

Receipt

No: 3962837

<b>Transaction #:</b> 4072682	
<b>Date of Transaction:</b> 08/28/2017	
<b>CUSTOMER:</b>	
JOHN THEOFANOPOULOS 10024 S CICERO AVE OAK LAWN,IL 60453-4002 US	

LINE #	QTY	DESCRIPTION	REMARKS	UNIT PRICE	TOTAL
1	1.00	LOCATABLE MINERALS / MINING CLAIMS- NOT NEW-UNADJUD,ONE AUTH NO. ONLY / MINING CLAIM MONEY RECEIVED <b>CASES: AMC421854/\$40.00</b>	POL 2017/4 WAV	- n/a -	40.00
<b>TOTAL:</b>					<b>\$40.00</b>

PAYMENT INFORMATION				
1	AMOUNT:	40.00	POSTMARKED:	N/A
	TYPE:	CHECK	RECEIVED:	08/25/2017
	CHECK NO:	146		
	NAME:	THEOFANOPOULOS, JOHN 10024 S CICERO AVE OAK LAWN IL 60453-4002 US		

REMARKS

This receipt was generated by the automated BLM Collections and Billing System and is a paper representation of a portion of the official electronic record contained therein.

UNITED STATES  
DEPARTMENT OF THE INTERIOR  
BUREAU OF LAND MANAGEMENT  
**MAINTENANCE FEE WAIVER CERTIFICATION**

4144  
*[Handwritten Signature]*

**Amc 421854**

FORM APPROVED  
OMB NO. 1004-0114  
Expires: January 31, 2020

SEE INSTRUCTIONS ON PAGE 2

- This small miner waiver is filed for the assessment year beginning on September 1, 2017 and ending on September 1, 2018.
- The undersigned and all related parties owned ten or fewer mining claims, mill, or tunnel sites located and maintained on Federal lands in the United States of America on September 1, 2017.
- The undersigned have performed the assessment work required by law for each mining claim listed prior to filing this waiver and understand that by filing this form, the undersigned must file an affidavit of assessment work with the Bureau of Land Management (BLM) by the December 30th following the filing of this waiver.
- The undersigned understand that if the assessment work obligation has not yet come due under 30 U.S.C. 28 (for those claims in their first assessment year only), a notice of intent to hold reciting this condition must be recorded by the December 30th following the filing of this waiver.
- The undersigned understand that mill and tunnel sites may also be listed on this waiver and be waived from payment of the maintenance fee, and that a notice of intent to hold for these sites is required to be filed with the BLM by the December 30th following the filing of this waiver.
- The undersigned understand and acknowledge that pursuant to 43 U.S.C. 1212 and 18 U.S.C. 1001, the filing or recording of a false, fictitious, or fraudulent document with the BLM may result in a fine of up to \$250,000, a prison term not to exceed five years, or both.
- The mining claims, mill or tunnel sites for which this waiver from payment of the maintenance fees is requested are:

CLAIM OR SITE NAME	BLM RECORDATION SERIAL NUMBER
1. TNT #1	Amc 421854
2. TNT #2	Amc 421855
3. TNT #3	Amc 421856
4. TNT #4	Amc 421857
5.	
6.	
7.	
8.	
9.	
10.	

RECEIVED  
BLM AT STATE OFFICE  
2017 AUG 25 P 2 53  
PHOENIX, ARIZONA

The owner(s) (claimants) of the above mining claims and sites are:

John Theofanopoulos  
(Owner's Name - Please Print)

10024 S. Cicero Ave.  
(Owner's Mailing Address)

*[Handwritten Signature]*  
(Owner's Signature)

Oak Lawn IL 60453  
(City) (State) (Zip Code)

(Owner's Name - Please Print)

(Owner's Signature)

(Owner's Mailing Address)

(City)

(State)

(Zip Code)

(Owner's Name - Please Print)

(Owner's Signature)

(Owner's Mailing Address)

(City)

(State)

(Zip Code)

(Owner's Name - Please Print)

(Owner's Signature)

(Owner's Mailing Address)

(City)

(State)

(Zip Code)

(Continued on page 2)

483  
ENTERED  
SEP 13 2017  
BY: *[Handwritten Signature]*

*[Handwritten Signature]*



PHOENIX, ARIZONA  
MAY 22 5 23  
BY MAIL STATE OFFICE  
RECEIVED



When Recorded Return Document to:

John Theofanopoulos  
10024 S. Cicero  
Oak Lawn R 60453

421854

Check here is this is a change of address.

Telephone: 708-822-4450

E-mail address: Ch69evy@hotmail.com

**AFFIDAVIT OF PERFORMANCE OF ANNUAL WORK**

1. State of Arizona, County of Yavapai ss:

2. I (Name) John Theofanopoulos

3. Reside at (Address) 10024 S. Cicero

City Oak Lawn County Cook

RECEIVED  
BLM AZ STATE OFFICE  
2016 OCT 25 PM 3:10  
PHOENIX, ARIZONA  
BLM  
Date  
Stamp

State D Zip 60453 being duly sworn, depose and say that I am a citizen of the United States, more than eighteen years of age, and that all of the facts set forth in this affidavit, subject to the provisions and penalties of 18 U.S.C. 1001 pertaining to the filing of false, fictitious, or fraudulent statements with the United States, are true and correct according to the best of my knowledge, information and belief.

4. Owner's name and address (If not shown in Items 1-3 above).

5. That I am personally acquainted with the mining claim(s). The work and improvements were made by and at the expense of the owner(s) of said claim(s). Said contiguous group of claims, listed on this document, are situated in the

(optional) Mining District; Yavapai County, Arizona.

Line No.	AMC NUMBER	CLAIM/SITE NAME	COUNTY RECORDER DATA (If available)	TWP	RNG	SEC
1	421854	TNT #1	Book 4950 Page 591	12W	1W	22
2	421855	TNT #2	Book 4950 Page 591	12N	1W	22
3	421856	TNT #3	Book 4950 Page 591	12N	1W	22
4	421857	TNT #4	Book 4950 Page 591	12N	1W	22
5						
6						

**AFFIDAVIT OF PERFORMANCE OF ANNUAL WORK – page 2**

BLM  
Date  
Stamp

2016 OCT 25 PM 3:10  
PHOENIX, ARIZONA

RECEIVED  
BLM AZ STATE OFFICE

7						
8						
9						
10						

6. That between the dates starting at 12 o'clock noon on September 1, 20 15 and ending at 12 o'clock noon on September 1, 20 16 at least \$ 600 dollars worth of work and improvements were done and performed upon said claim(s) or upon one or more of a contiguous group of claims for the benefit of all, wholly or partly outside of a contiguous group of claims for the benefit of all, not including the location work.


7. That the following persons were employed to perform the work and improvements described herein: John Theofanopoulos

8. That the work and improvements performed were: Improve Trails / Remove trash and fallen trees on trails

9. Dated: 9/26/2016 Signature: [Signature]

SUBSCRIBED AND SWORN TO before me, a Notary Public, this 26<sup>th</sup> day of Sept. 20 16

By: John Theofanopoulos  
Notary Public [Signature]  
My Commission Expires 10/30/2018



Bureau of Land Management  
Arizona State Office  
[www.blm.gov/az](http://www.blm.gov/az)

No. of Claims: 4 x \$10 = \$40.00  
Check No.: 124 Init. [Signature]  
Receipt No.: 3686226  
For BLM Use Only

Form: MCF108  
Revised July 2014  
Page 2 of 2





**United States Department of the Interior**  
**Bureau of Land Management**  
 DIV OF LANDS, MINRLS & ENERGY  
 ONE N CENTRAL AVE  
 PHOENIX, AZ 85004 -4427  
 Phone: 602-417-9200

Receipt

No: 3686226

<b>Transaction #:</b> 3790724	
<b>Date of Transaction:</b> 10/26/2016	
CUSTOMER:	
JOHN THEOFANOPOULOS 10024 S CICERO AVE OAK LAWN,IL 60453-4002 US	

LINE #	QTY	DESCRIPTION	REMARKS	UNIT PRICE	TOTAL
1	1.00	LOCATABLE MINERALS / MINING CLAIMS- NOT NEW-UNADJUD,ONE AUTH NO. ONLY / MINING CLAIM MONEY RECEIVED CASES: AMC421854/\$40.00	POL (4) 2016	- n/a -	40.00
<b>TOTAL:</b>					<b>\$40.00</b>

PAYMENT INFORMATION					
1	AMOUNT:	40.00	POSTMARKED:	10/19/2016	
	TYPE:	CHECK	RECEIVED:	10/25/2016	
	CHECK NO:	124			
	NAME:	THEOFANOPOULOS, SAM 10024 S CICERO AVE OAK LAWN IL 60453-4002 US			

REMARKS

This receipt was generated by the automated BLM Collections and Billing System and is a paper representation of a portion of the official electronic record contained therein.

**ENTERED**  
**OCT 31 2016**  
 BY: 



UNITED STATES  
DEPARTMENT OF THE INTERIOR  
BUREAU OF LAND MANAGEMENT 375  
**MAINTENANCE FEE WAIVER CERTIFICATION**

*AdL*

FORM APPROVED  
OMB NO. 1004-0114  
Expires: October 31, 2016

421854

SEE INSTRUCTIONS ON PAGE 2

- This small miner waiver is filed for the assessment year beginning on September 1, 2016 and ending on September 1, 2017.
- The undersigned and all related parties owned ten or fewer mining claims, mill, or tunnel sites located and maintained on Federal lands in the United States of America on September 1, 2016.
- The undersigned have performed the assessment work required by law for each mining claim listed prior to filing this waiver and understand that by filing this form, the undersigned must file an affidavit of assessment work with the Bureau of Land Management (BLM) by the December 30th following the filing of this waiver.
- The undersigned understand that if the assessment work obligation has not yet come due under 30 U.S.C. 28 (for those claims in their first assessment year only), a notice of intent to hold reciting this condition must be recorded by the December 30th following the filing of this waiver.
- The undersigned understand that mill and tunnel sites may also be listed on this waiver and be waived from payment of the maintenance fee, and that a notice of intent to hold for these sites is required to be filed with the BLM by the December 30th following the filing of this waiver.
- The undersigned understand and acknowledge that pursuant to 43 U.S.C. 1212 and 18 U.S.C. 1001, the filing or recording of a false, fictitious, or fraudulent document with the BLM may result in a fine of up to \$250,000, a prison term not to exceed five years, or both.
- The mining claims, mill or tunnel sites for which this waiver from payment of the maintenance fees is requested are:

CLAIM OR SITE NAME	BLM RECORDATION SERIAL NUMBER
1. TNT #1	Amc 421854 ✓
2. TNT #2	Amc 421855
3. TNT #3	Amc 421856
4. TNT #4	Amc 421857
5.	
6.	
7.	
8.	
9.	
10.	

RECEIVED  
BLM AZ STATE OFFICE  
2016 AUG 22 P 2:21  
PHOENIX, ARIZONA

The owner(s) (claimants) of the above mining claims and sites are:

John Theofanopoulos  
(Owner's Name - Please Print)

*[Signature]*  
(Owner's Signature)

10024 S. Cicero  
(Owner's Mailing Address)

Oak Lawn IL 60453  
(City) (State) (Zip Code)

(Owner's Name - Please Print)

(Owner's Signature)

(Owner's Mailing Address)

(City) (State) (Zip Code)

(Owner's Name - Please Print)

(Owner's Signature)

(Owner's Mailing Address)

(City) (State) (Zip Code)

(Owner's Name - Please Print)

(Owner's Signature)

(Owner's Mailing Address)

(City) (State) (Zip Code)

(Continued on page 2)

ENTERED  
SEP 6 2016  
BY: RE

NL  
9.6  
RE

PHOENIX, ARIZONA

SOUP W/EG SS B S 51

BTM VS STATE OFFICE  
RECEIVED



UNITED STATES  
DEPARTMENT OF THE INTERIOR  
BUREAU OF LAND MANAGEMENT  
ONE N CENTRAL AVE, PHOENIX, AZ 85004-2203  
PHONE: (602) 417-9200

**NOTICE OF RETURN OF REMITTANCE**

DATE: 08/23/2016  
No: 53328

SAM THEOFANOPOULOS  
9344 VALLEY FARM DR  
FRANKFORT, IL. 60423 US

ECOPY

Check Number	Amount	Reference No.
076	40.00	

**Your Remittance(s) listed above is/are returned because of the following reason:**

*There is no fee to file a Maintenance Fee Waiver Certification with the BLM. The Maintenance Fee Waiver Certification for the 2017 Assessment Year has been forwarded to the Adjudication Department for review and completion.*

Please remember that an *Affidavit of Performance of Annual Work* **OR** *A Notice of Intention to Hold Mining Claims/Sites* must be filed with the BLM on or before December 30, 2016. The fee for the Affidavit or the Notice is \$10 per/claim.

**QUESTIONS:** Call 602-417-9528, Monday thru Friday, 9:00 a.m. to 4:00 p.m. (AZ Time)

ECOPY

ECOPY

252

AAA

421854

MAINTENANCE FEE WAIVER CERTIFICATION

FORM APPROVED  
OMB NO. 1004-0114  
Expires: October 31, 2016

SEE INSTRUCTIONS ON PAGE 2

1. This small miner waiver is filed for the assessment year beginning on September 1, 2015 and ending on September 1, 2016.
2. The undersigned and all related parties owned ten or fewer mining claims, mill, or tunnel sites located and maintained on Federal lands in the United States of America on September 1, 2015.
3. The undersigned have performed the assessment work required by law for each mining claim listed prior to filing this waiver and understand that by filing this form, the undersigned must file an affidavit of assessment work with the Bureau of Land Management (BLM) by the December 30th following the filing of this waiver.
4. The undersigned understand that if the assessment work obligation has not yet come due under 30 U.S.C. 28 (for those claims in their first assessment year only), a notice of intent to hold reciting this condition must be recorded by the December 30th following the filing of this waiver.
5. The undersigned understand that mill and tunnel sites may also be listed on this waiver and be waived from payment of the maintenance fee, and that a notice of intent to hold for these sites is required to be filed with the BLM by the December 30th following the filing of this waiver.
6. The undersigned understand and acknowledge that pursuant to 43 U.S.C. 1212 and 18 U.S.C. 1001, the filing or recording of a false, fictitious, or fraudulent document with the BLM may result in a fine of up to \$250,000, a prison term not to exceed five years, or both.
7. The mining claims, mill or tunnel sites for which this waiver from payment of the maintenance fees is requested are:

CLAIM OR SITE NAME	BLM RECORDATION SERIAL NUMBER
1. TNT #1	AMC 421854 ✓
2. TNT #2	AMC 421855
3. TNT #3	AMC 421856
4. TNT #4	AMC 421857
5.	
6.	
7.	
8.	
9.	
10.	

The owner(s) (claimants) of the above mining claims and sites are:

JOHN THEOFANOPOULOS  
(Owner's Name - Please Print)

10024 S. CICERO  
(Owner's Mailing Address)

OAK LAWN  
(City)

IL  
(State)

60453  
(Zip Code)

\_\_\_\_\_  
(Owner's Name - Please Print)

\_\_\_\_\_  
(Owner's Mailing Address)

\_\_\_\_\_  
(City)

\_\_\_\_\_  
(State)

\_\_\_\_\_  
(Zip Code)

\_\_\_\_\_  
(Owner's Name - Please Print)

\_\_\_\_\_  
(Owner's Mailing Address)

\_\_\_\_\_  
(City)

\_\_\_\_\_  
(State)

\_\_\_\_\_  
(Zip Code)

\_\_\_\_\_  
(Owner's Name - Please Print)

\_\_\_\_\_  
(Owner's Mailing Address)

\_\_\_\_\_  
(City)

\_\_\_\_\_  
(State)

\_\_\_\_\_  
(Zip Code)

(Continued on page 2)

PHOENIX, ARIZONA

2015 AUG 14 P 2:31

RECEIVED  
BLM AZ STATE OFFICE

ENTERED  
SEP 08 2015

BY: *[Signature]*

NW  
9/8/2015  
*[Signature]*



(Owner's Name - Please Print)	(Owner's Signature)
(Owner's Mailing Address)	(City) (State) (Zip Code)
(Owner's Name - Please Print)	(Owner's Signature)
(Owner's Mailing Address)	(City) (State) (Zip Code)
(Owner's Name - Please Print)	(Owner's Signature)
(Owner's Mailing Address)	(City) (State) (Zip Code)
(Owner's Name - Please Print)	(Owner's Signature)
(Owner's Mailing Address)	(City) (State) (Zip Code)

18 U.S.C. 1001 and 43 U.S.C. 1212 make it a crime for any person knowingly and willfully to make to any department or agency of the United States any false, fictitious or fraudulent statements or representations as to any matter within its jurisdiction.

**INSTRUCTIONS**

1. This certification is made under the provisions of 43 U.S.C. § 1744 and 30 U.S.C. §28-28k and the regulations thereunder (43 CFR Part 3830).
2. The claimant(s) must fill in the dates in paragraph 1 for the beginning and ending of the assessment year for which this waiver is sought.
3. The claimant(s) must fill in the date in paragraph 2 for the beginning of the assessment year for which this waiver is sought.
4. All claim and site names and BLM serial numbers must be listed for the mining claims, mill sites, and tunnel sites for which the waiver is sought.
5. All owners of the mining claims, mill sites, and tunnel sites and their addresses must be given.
6. This waiver form must be signed by all the claimants or their designated agent, in original form. If an agent is designated, a notarized designation of agent, signed by all of the claimants with proper address given, must be submitted with this waiver.
7. This form must be filed no later than September 1st for the upcoming assessment year in the BLM State Office where the mining claims or sites are recorded, or the waiver cannot be granted by the BLM. (Example: To obtain a waiver for the assessment year 2012, which begins on September 1, 2011, you must qualify for and file for a waiver no later than September 1, 2011, in the proper BLM State Office.)
8. For all mining claims which require assessment work, you must record an affidavit of labor on or before the December 30th immediately following the filing of this waiver. For all other mining claims or sites waived, you must record a notice of intent to hold on or before the December 30th immediately following the filing of this waiver.
9. Mill and tunnel sites may also be listed on this waiver and be waived from payment of the maintenance fee. A notice of intent to hold for these sites is required to be filed by the December 30th following the filing of this waiver.

PHOENIX, ARIZONA  
 2015 AUG 14 P 2:31  
 RECEIVED  
 BLM AZ STATE OFFICE

FOR OFFICIAL USE ONLY

421854

**NOTICE OF INTENTION TO HOLD MINING CLAIMS/SITES**

When Recorded Return Document to:

John Theofanopoulos  
10024 S. Cicero  
Oak Lawn IL 60453

BLM  
Date  
Stamp

RECEIVED  
BLM AT STATE OFFICE

2015 AUG 14 P 2: 31

PHOENIX, ARIZONA

Check here if this is a change of address.

Telephone: 708-822-4450

E-mail Address \_\_\_\_\_

I (We) intend to hold the claims(s) and/or site(s) listed below for the calendar year 2016, and I (We) have filed or will file a Notice of Intent to Hold in the county where the claim (s) is located.

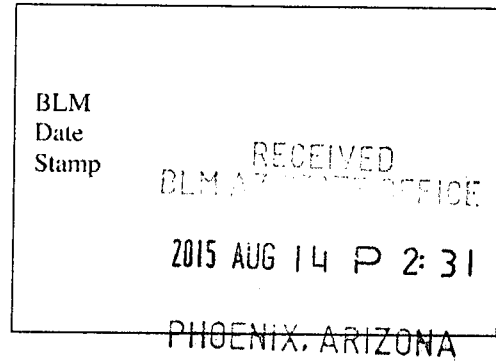
Reason for filing a Notice of Intent to Hold instead of an assessment work filing (check one):

- Maintenance fee was paid to maintain claim(s) during this assessment year.
- Mill or tunnel sites.
- Claim(s) was located during the current assessment year.
- BLM has deferred assessment work (attach copy of decision granting deferment, or pending petition for deferment including date petition was filed.)

Line No.	AMC NUMBER	CLAIM/SITE NAME	COUNTY RECORDER DATA (If available)	TWP	RNG	SEC
1	421854	TNT #1	BOOK 4950 PAGE 591	12N	1W	22
2	421855	TNT #2	BOOK 4950 PAGE 592	12N	1W	22
3	421856	TNT #3	BOOK 4950 PAGE 593	12N	1W	22
4	421857	TNT #4	BOOK 4950 PAGE 594	12N	1W	22
5						
6						
7						
8						
9						
10						

ENTERED  
AUG 18 2015  
BY: RAM

NOTICE OF INTENTION TO HOLD MINING CLAIMS/SITES  
page 2



1. State of Arizona, County of YAVAPAI

2. I (Name) John Theofanopoulos

3. Reside at (Address) 10024 S. Cicero

City Oak Lawn County Cook State IL Zip 60453 being duly sworn, depose and say that I am a citizen of the United States, more than eighteen years of age, that all of the facts set forth in this notice, subject to the provisions and penalties of 18 U.S.C. 1001 pertaining to the filing of false, fictitious, or fraudulent statements with the United States, are true and correct according to the best of my knowledge, information and belief.

4. Owner's name and address (If not shown in Items 1-3 above). John Theofanopoulos  
10024 S. Cicero Oak Lawn IL 60453

5. Dated: 8/14/15 Signature: [Handwritten Signature]

Bureau of Land Management  
Arizona State Office

No. of Claims:	<u>4</u>	x \$10 =	<u>\$40.00</u>
Check No:	<u>513</u>	Init.	<u>[Handwritten Initials]</u>
Receipt No.:	<u>3368329</u>		
For BLM Use Only			



John Theofanopoulos  
10024 S. Cielo  
Oak Lawn IL 60453

S. SUPERVISORIAL II-604

02 AUG 2015 PM 8.1



Arizona BLM  
One North Central Ave. St 800  
Phoenix AZ 85004-4427

850044427

PHO

**United States Department of the Interior**  
**Bureau of Land Management**  
LANDS/RECREATION & PLANNING  
ONE N CENTRAL AVE  
PHOENIX, AZ 85004 -2203  
Phone: 602-417-9200

Receipt

No: 3368329

<b>Transaction #:</b> 3466425	
<b>Date of Transaction:</b> 08/17/2015	
CUSTOMER:	
JOHN THEOFANOPOULOS 10024 S CICERO AVE OAK LAWN, IL 60453-4002 US	

LINE #	QTY	DESCRIPTION	REMARKS	UNIT PRICE	TOTAL
1	1.00	LOCATABLE MINERALS / MINING CLAIMS-NOT NEW-UNADJUD, ONE AUTH NO. ONLY / MINING CLAIM MONEY RECEIVED <b>CASES:</b> AMC421854/\$40.00	MAINT FEE WAIVER (4) 2016 / POL (4) 2015 1201	- n/a -	40.00
<b>TOTAL:</b>					<b>\$40.00</b>

PAYMENT INFORMATION				
1	AMOUNT:	40.00	POSTMARKED:	08/12/2015
	TYPE:	CHECK	RECEIVED:	08/14/2015
	CHECK NO:	513		
	NAME:	THEOFANOPOULOS, JOHN G 10024 S CICERO AVE OAK LAWN IL 60453-4002 US		

REMARKS

This receipt was generated by the automated BLM Collections and Billing System and is a paper representation of a portion of the official electronic record contained therein.

ENTERED  
AUG 18 2015  
BY: Raman

Amc 421854

**Authorized Date** 10/14/2014

AZ BLM REFUND \$40 TO GEORGIA THEOFANOPOULOS, FOR A

**Instructions to Accounts** DUPLICATE PAYMENT ON A NOI FOR AMC421854-AMC421857, RECEIPT  
#3117021, PB

**Login ID** 5957

**Entry Date** 10/14/2014

**Total Amount** \$40.00



421854

**United States Department of the Interior**  
**Bureau of Land Management**  
 LANDS/RECREATION & PLANNING  
 ONE N CENTRAL AVE  
 PHOENIX, AZ 85004 -2203  
 Phone: 602-417-9200

Receipt

No:

3117021

<b>Transaction #:</b> 3208806		<i>\$40 - Duplicate NOI pm't</i>
<b>Date of Transaction:</b> 08/29/2014		<b>ENTERED OCT 14 2014</b>
CUSTOMER:		<i>Refund Authorized. ps</i>
JOHN THEOFANOPOULOS 10024 S CICERO AVE OAK LAWN, IL 60453-4002 US		<i>Verified: Due A Refund: 540 for</i>

*Duplicate pm't on  
NOI's: 10/9/14 ps*

LINE #	QTY	DESCRIPTION	REMARKS	UNIT PRICE	TOTAL
1	1.00	LOCATABLE MINERALS / MINING CLAIMS- NOT NEW-UNADJUD, ONE AUTH NO. ONLY / MINING CLAIM MONEY RECEIVED CASES: AMC421854/\$40.00	NOI (4) 2014	- n/a -	40.00
<b>TOTAL:</b>					<b>\$40.00</b>

PAYMENT INFORMATION					
1	AMOUNT:	40.00	POSTMARKED:	08/26/2014	
	TYPE:	CHECK	RECEIVED:	08/28/2014	
	CHECK NO:	503			
	NAME:	THEOFANOPOULOS, GEORGIA 10024 S CICERO AVE OAK LAWN IL 60453-4002 US			

REMARKS

This receipt was generated by the automated BLM Collections and Billing System and is a paper representation of a portion of the official electronic record contained therein.

421854

**NOTICE OF INTENTION TO HOLD MINING CLAIMS/SITES**

When Recorded Return Document to:

John Theofanopoulos  
10024 S. Cicero  
Oak Lawn IL 60453

BLM  
Date  
Stamp

RECEIVED  
BLM AZ STATE OFFICE  
2014 AUG 28 P 1:28  
PHOENIX, ARIZONA

Check here if this is a change of address.

Telephone: 708-822-4450

E-mail Address \_\_\_\_\_

I (We) intend to hold the claims(s) and/or site(s) listed below for the calendar year 2015, and I (We) have filed or will file a Notice of Intent to Hold in the county where the claim (s) is located.

Reason for filing a Notice of Intent to Hold instead of an assessment work filing (check one):

- Maintenance fee was paid to maintain claim(s) during this assessment year.
- Mill or tunnel sites.
- Claim(s) was located during the current assessment year.
- BLM has deferred assessment work (attach copy of decision granting deferment, or pending petition for deferment including date petition was filed.)

Line No.	AMC NUMBER	CLAIM/SITE NAME	COUNTY RECORDER DATA (If available)	TWP	RNG	SEC
1	421854	TNT #1	BOOK 4950 PAGE 591	12N	1W	22
2	421855	TNT #2	BOOK 4950 PAGE 592	12N	1W	22
3	421856	TNT #3	BOOK 4950 PAGE 593	12N	1W	22
4	421857	TNT #4	BOOK 4950 PAGE 594	12N	1W	22
5						
6						
7						
8						
9						
10						

ENTERED  
SEP 02 2014  
BY: Ran

NOTICE OF INTENTION TO HOLD MINING CLAIMS/SITES  
page 2

BLM  
Date  
Stamp

2014 AUG 28 P 11:28  
PHOENIX, ARIZONA

RECEIVED  
BLM AZ STATE OFFICE

- 1. State of Arizona, County of YAVAPAI
- 2. I (Name) John Theofanopoulos
- 3. Reside at (Address) 10024 S. Cicero

City Oak Lawn County Cook State IL Zip 60453 being duly sworn, depose and say that I am a citizen of the United States, more than eighteen years of age, that all of the facts set forth in this notice, subject to the provisions and penalties of 18 U.S.C. 1001 pertaining to the filing of false, fictitious, or fraudulent statements with the United States, are true and correct according to the best of my knowledge, information and belief.

- 4. Owner's name and address (If not shown in Items 1-3 above). John Theofanopoulos  
10024 S. Cicero Oak Lawn IL 60453

5. Dated: 8/25/2014 Signature: [Signature] John Theofanopoulos

Bureau of Land Management  
Arizona State Office  
[www.az.blm.gov](http://www.az.blm.gov)

No. of Claims: 4 x \$10 = \$40.00  
Check No: 502 Init. [Initials]  
Receipt No.: 3117017  
For BLM Use Only



JOHN G THEOFANOPOULOS  
10024 S CICERO  
OAKLAWN IL 60453-4002

S SUBURBAN IL 604

25 AUG 2014 PM 8 L



RECEIVED  
BLM AZ STATE OFFICE

2014 AUG 28 P 1:28

PHOENIX, ARIZONA

Arizona State office  
One North Central Ave, Suite 800  
Phoenix, AZ 85004

85004442700



**United States Department of the Interior**  
**Bureau of Land Management**  
 LANDS/RECREATION & PLANNING  
 ONE N CENTRAL AVE  
 PHOENIX, AZ 85004 -2203  
 Phone: 602-417-9200

ENTERED  
 SEP 02 2014  
 BY: *R. [Signature]*

Receipt

No: 3117017

<b>Transaction #:</b> 3208802	
<b>Date of Transaction:</b> 08/29/2014	
<i>This Receipt paid for the 4 - NOI's.</i>	
<b>CUSTOMER:</b>	
JOHN THEOFANOPOULOS 10024 S CICERO AVE OAK LAWN,IL 60453-4002 US	

LINE #	QTY	DESCRIPTION	REMARKS	UNIT PRICE	TOTAL
1	1.00	LOCATABLE MINERALS / MINING CLAIMS- NOT NEW-UNADJUD, ONE AUTH NO. ONLY / MINING CLAIM MONEY RECEIVED <b>CASES: AMC421854/\$40.00</b>	NOI (4) 2014	- n/a -	40.00
<b>TOTAL:</b>					<b>\$40.00</b>

PAYMENT INFORMATION					
1	AMOUNT:	40.00	POSTMARKED:	08/26/2014	
	TYPE:	CHECK	RECEIVED:	08/28/2014	
	CHECK NO:	502			
	NAME:	THEOFANOPOULOS, GEORGIA 10024 S CICERO AVE OAK LAWN IL 60453-4002 US			

REMARKS

This receipt was generated by the automated BLM Collections and Billing System and is a paper representation of a portion of the official electronic record contained therein.

DEPARTMENT OF THE INTERIOR  
BUREAU OF LAND MANAGEMENT  
MINING CLAIMS

MC Customer Information - With Serial No. and Claim Name  
ACTIVE CLAIMS

Admin State: AZ

Geo State: AZ

THEOFANOPOLOS JOHN  
10024 S CICERO AVE  
OAK LAWN, IL 60453-4002

CUSTOMER ID: 2343197

<u>Serial No.</u>	<u>Claim Name/Number</u>	<u>Lead Serial No.</u>	<u>Disposition</u>
AMC421854	TNT #1	AMC421854	ACTIVE
AMC421855	TNT #2	AMC421854	ACTIVE
AMC421856	TNT #3	AMC421854	ACTIVE
AMC421857	TNT #4	AMC421854	ACTIVE

Number of ACTIVE cases: 4



**BUREAU OF LAND MANAGEMENT  
MINING CLAIMS  
MC Customer Information**

Run Date 10/14/2014 10:37 AM

Page: 1

Total Rows Returned: 4

AZ

**Limiting Criteria:**

---

System Id = MC

Admin State = AZ

Geo State = AZ

Case Disp Txt = ACTIVE, CLOSED, PENDING

Geost County Cd =

Admst Dist FO Cd =

Cust Nm begins with THEOFANOPOLOS GEORGIA, THEOFANOPOLOS JOHN

District Txt =

FO Txt =

County Txt =

Adm Agency =

Adm Agency Txt =

Mer Twp Rng =

Mtrs =

Casetype =

**NO WARRANTY IS MADE BY BLM  
FOR USE OF THE DATA FOR  
PURPOSES NOT INTENDED BY BLM**

**DEPARTMENT OF THE INTERIOR  
BUREAU OF LAND MANAGEMENT  
MINING CLAIMS**

Run Date/Time: 10/14/2014 10:36 AM

**(LIVE) Serial Register Page**

Page 1 of 1

**01 10-21-1976;090STAT0090;43USC1744**  
**Case Type 384201: PLACER CLAIM**  
**Claim Name: TNT #1**  
**Commodity :**  
**Case Disposition: ACTIVE**  
**Required Maintenance Fee: \$155.00**

**Total Acres**  
**20.000**

**Serial Number**  
**AMC421854**  
**Lead File Number**  
**AMC421854**

Name & Address	Int Rel
THEOFANOPOLOS JOHN                      10024 S CICERO AVE                      OAK LAWN, IL 60453-4002	CLAIMANT

Mer Twp Rng Sec	Quadrant	District/Field Office	County
14 0120N 0010W 022	NE	HASSAYAMPA FO	YAVAPAI

Act Date	Code	Action	Action Remarks	Receipt Number
03/04/2013	403	LOCATION DATE		
03/11/2013	395	RECORDATION NOTICE RECD	1	2755383
08/11/2014	782	MAINTENANCE FEE PAYMENT	2015;\$155	3098741
08/30/2013	682	MAINTENANCE FEE/\$140	2014;\$140	2872080
08/28/2014	481	NOTICE OF INTENT TO HOLD	2014	3117017
03/11/2013	484	LOCATION YEAR / MAINTENANCE	2013;\$140	2755383
10/14/2014	379	REFUND AUTHORIZED	\$40;DUPLICATE NOI PMT	3117021
08/28/2014	392	MONIES RECEIVED	\$40.00;2	3117021
02/06/2014	635	AMENDED LOCATION FILED	CORRECT LLD/MAP	2964187
06/18/2013	669	LAND STATUS CHECKED		
03/11/2013	501	ACCT ADV IN LEAD FILE	AMC421854-AMC421857;	

**Line Nr Remarks**

**NO WARRANTY IS MADE BY BLM  
FOR USE OF THE DATA FOR  
PURPOSES NOT INTENDED BY BLM**

421854

**NOTICE OF INTENTION TO HOLD MINING CLAIMS/SITES**

When Recorded Return Document to:

John Theofanopoulos  
10024 S. Cicero  
Oak Lawn IL 60453

RECEIVED  
BLM AZ STATE OFFICE  
2014 AUG 28 P 1:27  
PHOENIX, ARIZONA  
BLM  
Date  
Stamp

Check here if this is a change of address.  
Telephone: 708-822-4450  
E-mail Address \_\_\_\_\_

I (We) intend to hold the claims(s) and/or site(s) listed below for the calendar year 2014, and I (We) have filed or will file a Notice of Intent to Hold in the county where the claim (s) is located.


Reason for filing a Notice of Intent to Hold instead of an assessment work filing (check one):

- Maintenance fee was paid to maintain claim(s) during this assessment year.
- Mill or tunnel sites.
- Claim(s) was located during the current assessment year.
- BLM has deferred assessment work (attach copy of decision granting deferment, or pending petition for deferment including date petition was filed.)

Line No.	AMC NUMBER	CLAIM/SITE NAME	COUNTY RECORDER DATA (If available)	TWP	RNG	SEC
1	421854	TNT #1	BOOK 4950 PAGE 591	12N	1W	22
2	421855	TNT #2	BOOK 4950 PAGE 592	12N	1W	22
3	421856	TNT #3	BOOK 4950 PAGE 593	12N	1W	22
4	421857	TNT #4	BOOK 4950 PAGE 594	12N	1W	22
5						
6						
7						
8						
9						
10						

ENTERED  
SEP 02 2014  
BY: R. [Signature]

NOTICE OF INTENTION TO HOLD MINING CLAIMS/SITES  
page 2



- 1. State of Arizona, County of YAVAPAI
- 2. I (Name) John Theofanopoulos
- 3. Reside at (Address) 10024 S. Cicero

City Oak Lawn County Cook State IL Zip 60453 being duly sworn, depose and say that I am a citizen of the United States, more than eighteen years of age, that all of the facts set forth in this notice, subject to the provisions and penalties of 18 U.S.C. 1001 pertaining to the filing of false, fictitious, or fraudulent statements with the United States, are true and correct according to the best of my knowledge, information and belief.

- 4. Owner's name and address (If not shown in Items 1-3 above). John Theofanopoulos  
10024 S. Cicero Oak Lawn IL 60453

5. Dated: 8/25/2014 Signature: [Handwritten Signature] John Theofanopoulos

Bureau of Land Management  
Arizona State Office  
[www.az.blm.gov](http://www.az.blm.gov)

No. of Claims:	<u>4</u>	x \$10 =	<u>\$40.00</u>
Check No:	<u>503</u>	Init.	<u>ADL</u>
Receipt No.:	<u>3117021</u>		
For BLM Use Only			



JOHN G THEOFANOPOULOS  
10024 S CICERO  
OAKLAWN IL 60453-4002

S SUBURBAN IL 604

26 AUG 2014 PM 10 L



ARIZONA STATE OFFICE  
ONE NORTH CENTRAL AVE  
PHOENIX, AZ 85004

PHOENIX ARIZONA  
AUG 28 PM 10:28  
RECEIVED OFFICE 800



United States Department of the Interior  
 Bureau of Land Management  
 LANDS/RECREATION & PLANNING  
 ONE N CENTRAL AVE  
 PHOENIX, AZ 85004 -2203  
 Phone: 602-417-9200



No: 3117021

<b>Transaction #:</b> 3208806	
<b>Date of Transaction:</b> 08/29/2014	
CUSTOMER:	
JOHN THEOFANOPOULOS 10024 S CICERO AVE OAK LAWN,IL 60453-4002 US	

LINE #	QTY	DESCRIPTION	REMARKS	UNIT PRICE	TOTAL
1	1.00	LOCATABLE MINERALS / MINING CLAIMS- NOT NEW-UNADJUD,ONE AUTH NO. ONLY / MINING CLAIM MONEY RECEIVED CASES: AMC421854/\$40.00	NOI (4) 2014	- n/a -	40.00
<b>TOTAL:</b>					<b>\$40.00</b>

PAYMENT INFORMATION					
1	AMOUNT:	40.00	POSTMARKED:	08/26/2014	
	TYPE:	CHECK	RECEIVED:	08/28/2014	
	CHECK NO:	503			
	NAME:	THEOFANOPOULOS, GEORGIA 10024 S CICERO AVE OAK LAWN IL 60453-4002 US			

REMARKS

This receipt was generated by the automated BLM Collections and Billing System and is a paper representation of a portion of the official electronic record contained therein.

Run Date: 08/13/14

20

Run Time: 03:20 PM

421854

**DEPARTMENT OF THE INTERIOR  
BUREAU OF LAND MANAGEMENT  
MINING CLAIMS**

**MC Maintenance Fees Paid Through the BLM Pay Portal**

**CBS Receipt: 3098741**

Agency Tracking ID: 77723074

Assessment Year: 2015

Paid On : 08/11/2014

Number of BLM Serial Nr: 4

Total Amount Paid: \$620.00

Claim Name	BLM Serial No	Lead File No	Case Type	Amount Paid
TNT #1	AMC421854	AMC421854	384201	\$155.00
TNT #2	AMC421855			\$155.00
TNT #3	AMC421856			\$155.00
TNT #4	AMC421857			\$155.00

**United States Department of the Interior**  
**Bureau of Land Management**  
 BUSINESS & SUPPORT SVCS DIV  
 ONE N CENTRAL AVE SUITE 800  
 PHOENIX, AZ 85004 -4427  
 Phone: (602) 417-9200

Receipt

No: 3098741

<b>Transaction #:</b> 3190269	
<b>Date of Transaction:</b> 08/11/2014	
<b>CUSTOMER:</b>	
JOHN THEOFANOPOULOS 10024 S CICERO OAK LAWN,IL 60453	

LINE #	QTY	DESCRIPTION	REMARKS	UNIT PRICE	TOTAL
1	1.00	LOCATABLE MINERALS / MINING CLAIMS- NOT NEW-UNADJUD,ONE AUTH NO. ONLY / MINING CLAIM MONEY RECEIVED CASES: AMC421854/\$620.00		- n/a -	620.00
<b>TOTAL:</b>					<b>\$620.00</b>

PAYMENT INFORMATION					
NOTE: Items will appear on credit card statement as "BLM Denver, Colorado".					
1	AMOUNT:	620.00	POSTMARKED:	N/A	
	TYPE:	CREDIT CARD	RECEIVED:	08/11/2014	
	NAME:	JOHN THEOFANOPOULOS 10024 S CICERO OAK LAWN IL 60453			
	CARD NO:	XXXXXXXXXXXX8937	AUTH CODE:	04427B	
	NAME ON CARD:	JOHN THEOFANOPOULOS			
	EXPIRES:	09/2016			
	SIGNATURE:				

REMARKS

This receipt was generated by the automated BLM Collections and Billing System and is a paper representation of a portion of the official electronic record contained therein.



Send to:  
 John Theofanopoulos  
 10024 S. Cicero  
 Oak Lawn IL 60453

421854

**MAINTENANCE FEE PAYMENT**

Claimant Name: John Theofanopoulos  
 Address: 10024 S. Cicero  
 City: Oak Lawn State: IL Zip: 60453  
 Telephone: 708-822-4450  
 E-mail address: Chb9ew@hotmail.com  
 Signature: [Signature]

RECEIVED  
 BLM AZ STATE OFFICE  
 2013 AUG 30 P 3:43  
 PHOENIX, ARIZONA  
 BLM  
 Date  
 Stamp

Check here if this is a change of address.

LINE NO.	AMC NUMBER	CLAIM/SITE NAME	COUNTY RECORDER DATA (If available)	TWP	RNG	SEC
1	AMC 421854	TNT #1	N/A	12N	1W	22
2	AMC 421855	TNT #2	N/A	12N	1W	22
3	AMC 421856	TNT #3	N/A	12N	1W	22
4	AMC 421857	TNT #4	N/A	12N	1W	22
5						
6						
7						
8						
9						
10						

List additional claims on Form MCF114.

Bureau of Land Management  
 Arizona State Office  
[www.blm.gov/az/](http://www.blm.gov/az/)

No. of Claims: 4 x \$140 = 560  
 Check No: 179 Init. A.H.  
 Receipt No.: 2872080  
 For BLM Use Only

Form: MCF112  
 Revised July 2009

This form is available from the Arizona Department of Mines and Mineral Resources and may be reproduced.

ENTERED  
 SEP - 9 2013  
 BY: RE

John Theofanopoulos  
10024 S. Cicero  
Chicago IL 60453

5 SUBURBAN IL 604

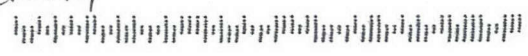
27 AUG 2013 PM 9 L



RECEIVED  
BLM AZ STATE OFFICE  
2013 AUG 30 P 3:43  
PHOENIX, ARIZONA

Bureau of Land Management  
Arizona State Office  
One North Central Ave, Suite 800  
Phoenix, AZ 85004-4427

05004442700



**United States Department of the Interior  
Bureau of Land Management  
LANDS/RECREATION & PLANNING  
ONE N CENTRAL AVE  
PHOENIX, AZ 85004 -2203  
Phone: 602-417-9200**

Receipt

No: 2872080

<b>Transaction #:</b> 2958065	
<b>Date of Transaction:</b> 09/03/2013	
<b>CUSTOMER:</b>	
JOHN THEOFANOPOULOS 10024 S CICERO AVE OAK LAWN,IL 60453-4002 US	

LINE #	QTY	DESCRIPTION	REMARKS	UNIT PRICE	TOTAL
1	1.00	LOCATABLE MINERALS / MINING CLAIMS- NOT NEW-UNADJUD,ONE AUTH NO. ONLY / MINING CLAIM MONEY RECEIVED CASES: AMC421854/\$560.00	MAINT FEE PYMNT (4) 2014	- n/a -	560.00
<b>TOTAL:</b>					<b>\$560.00</b>

PAYMENT INFORMATION			
1	AMOUNT:	560.00	POSTMARKED: 08/27/2013
	TYPE:	CHECK	RECEIVED: 08/30/2013
	CHECK NO:	179	
	NAME:	THEOFANOPOULOS, GEORGIA 10024 S CICERO AVE OAK LAWN IL 60453-4002 US	

REMARKS

This receipt was generated by the automated BLM Collections and Billing System and is a paper representation of a portion of the official electronic record contained therein.



**NOTICE!!**

**These documents have been scanned!**

**Do not place un-scanned documents beneath this notice!**

**Do not remove this notice from this file!**

GPO Jacket No. 560-102  
Print Order 61540  
Rise Business Services, LLC  
Job=AZ15 5/13/2019



Box Number= AZ15041



Claim Begin-End: AMC421854-AMC421857

6 Location Notices-Amendments and Supporting Documents



AZ15041-22

AMC421078-AMC422564



# Mining Claim Status Report

DATA

ENTERED MAR 13 2013 *pb*

MTP Checked by MAR 13 2013 *pb*

GEO Checked by MAR 13 2013 *pb*

LEAD SERIAL NUMBER AMC 421854 thru AMC 421857

### # OF CLAIMS & TYPE

# 4 LODE  
 # 4 PLACER  
 # \_\_\_\_\_ ASSOCIATION PLACER  
 # \_\_\_\_\_ MILL SITE  
 # \_\_\_\_\_ TUNNEL SITE

### CHARGES

Location Fee @ \$34 = \$ 136.  
 Processing Fee @ \$15 = \$ 60.  
 Maintenance Fee @ \$140 = \$ 560.  
 Overage (+) \$ \_\_\_\_\_  
 Shortage (-) \$ \_\_\_\_\_  
 Other Fees \$ \_\_\_\_\_

TOTAL \$ 756.00

TOTAL CLAIM ACREAGE? 20 each

# OF LOCATORS? \_\_\_\_\_

### DOCUMENTS RECEIVED VIA -

Over-the-Counter [ ] Mail

### TIMELY FILED?

Yes  No [ ]

### LEGAL DESCRIPTION -

T 12N R 1W SEC 22  
 T \_\_\_\_\_ R \_\_\_\_\_ SEC \_\_\_\_\_  
 T \_\_\_\_\_ R \_\_\_\_\_ SEC \_\_\_\_\_  
 T \_\_\_\_\_ R \_\_\_\_\_ SEC \_\_\_\_\_

BLM [ ] FOREST SERVICE [ ] \_\_\_\_\_ SUBJ TO PL 359: Yes [ ] No [ ]

WILDERNESS AREA: No [ ] Yes [ ] \_\_\_\_\_

SPLIT ESTATE - N/A [ ] SX [ ] PX [ ] SRHA [ ] OTHER [ ] \_\_\_\_\_

Proper Notice Filed if Located on SHRA Lands? N/A [ ] Yes [ ] No [ ]

### RECONVEYED MINERALS ON BLM LANDS REQUIRE OPENING ORDERS FROM 1944 TO 1993 -

Open to Entry on: \_\_\_\_\_ N/A [ ]

COMMENTS/STATUS - VOID [ ] PARTIALLY VOID [ ] PVT MINERALS [ ] WITHDRAWN LANDS [ ]

OTHER [ ] Drawing of claims on MTP Suppl based on

proportional from claimant map. Based on that - no inclusion  
of private lands. However, there is discrepancy between claim  
description & map - possibly wrong maps included for ~~the~~ first 3  
claims - should send in amended maps to match the described claim.  
 Claimant acknowledges that portions of the following claims(s) site(s) may be void or voidable.

*RE 6.18.13*

AMC 421854

Printed Name of Claimant \_\_\_\_\_ Signature of Claimant \_\_\_\_\_

\*\*\*\*\* FINAL ADJUDICATION \*\*\*\*\*

DATE 6.18.13 INITIALS RE

Please Return To:  
John Theofanopoulos  
10024 S Cicero  
Oak Lawn IL 60453

*Amended*

LOCATION NOTICE FOR PLACER MINING CLAIM

NOTICE IS HEREBY GIVEN that the TNT #4  
\_\_\_\_\_ placer mining claim has been located by  
John Theofanopoulos whose current mailing  
address is 10024 S. Cicero  
Oak Lawn IL 60453

BLM  
Date  
Stamp

2014 FEB - 6 P 3: 14  
PHOENIX, ARIZONA

RECEIVED  
BLM ARIZONA STATE OFFICE

The general course of this claim is East-West and it is situated in  
Yavapai County, Arizona.

This claim is 660' feet in length and 1320' feet in width. This claim runs from the  
location monument on which this location notice is posted approximately 1320 feet in a West  
direction to the West end line and 660' feet in a South direction to the South end line.  
This claim is marked by four monuments, one at each corner of the claim.

The location monument on which this notice is posted is situated within Section 22, Township  
12 N, Range 1 W, Gila Salt River Base and Meridian, Arizona. This claim encompasses  
portions of the following legal subdivision(s) if located by legal subdivision or the following quarter section (s),  
section (s), Township (s) and Range (s) E1/2 SE1/4 NW1/4 SE1/4, SW1/4 NE1/4 SE1/4, and W1/2  
SE1/4 NE1/4 SE1/4 of Section 22 T12N R1W, Gila Salt River Base and Meridian, Arizona.

The locality of this claim with reference to some natural object or permanent monument and additional  
information (if any) concerning its locality are as follows: This claim comprises 20 acres in accordance  
with the laws and regulations of the United States and the State of Arizona. The four corners of this  
claim are marked with 2"X2"X48" wooden posts with metal tags.

DATED AND POSTED on the ground this 4th day of March, 2013.

LOCATOR (s) John Theofanopoulos

Form MCF102  
Revised July 2005

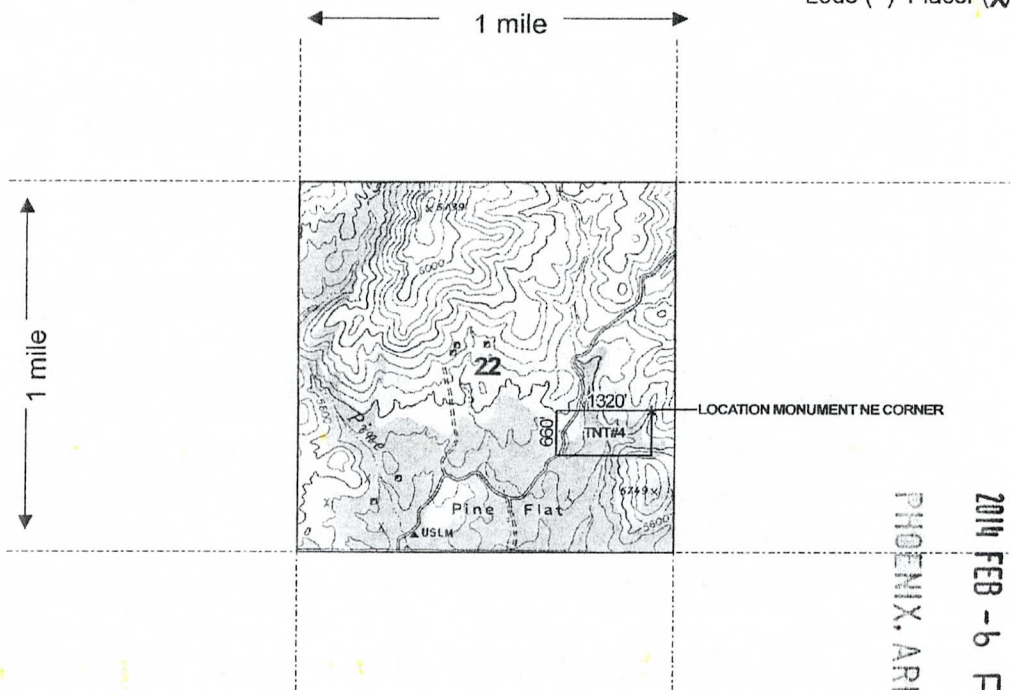
This form is available from the Arizona Department of Mines & Mineral Resources and may be reproduced.

ENTERED  
MAR 26 2014  
BY: RE

AMC 421857

**MINING CLAIM MAP**

Lode ( ) Placer (X)



Scale : 1" = 2000 feet

1. The above map depicts the TNT#4 mining claim, which is located in Section (s) 22, Township 12 N, Range 1 W, Gila and Salt River Base and Meridian, Yavapai County, Arizona.
2. The type of corner and location monuments used are as follows: 2"X2"X48" wooden posts with metal tags.
3. The bearings and distances in degrees and feet between claim corners are as depicted on the map.

Form MCF100a  
Revised July 2005

This form is available from the Arizona Department of Mines & Mineral Resources and may be reproduced.

RECEIVED  
 DLM AND STATE OFFICE  
 2014 FEB - 6 P 3: 14  
 PHOENIX, ARIZONA

INTEREST  
 BY

RECORDERS MEMO: LEGIBILITY  
QUESTIONABLE FOR GOOD REPRODUCTION

Return to:

John Theofanopoulos  
10024 S. Cicero  
Oak Lawn IL 60453

**LOCATION NOTICE FOR PLACER MINING CLAIM**

NOTICE IS HEREBY GIVEN that the TNT#4

\_\_\_\_\_ placer mining claim has been located by

John Theofanopoulos whose current mailing

address is 10024 S. Cicero

Oak Lawn IL 60453

RECEIVED MAR 11 P 2:40 FEDERAL BUREAU OF LAND MANAGEMENT	BLM Date Stamp
--	----------------------

The general course of this claim is East/West and it is situated in Yavapai County, Arizona.

This claim is 660' feet in length and 1320' feet in width. This claim runs from the location monument on which this location notice is posted approximately 1320' feet in a East direction to the East end line and 660' feet in a North direction to the North end line.

This claim is marked by four monuments, one at each corner of the claim.

The location monument on which this notice is posted is situated within Section 22, Township 12 N, Range 1 W, Gila Salt River Base and Meridian, Arizona. This claim encompasses portions of the following legal subdivision(s) if located by legal subdivision or the following quarter section (s), section (s), Township (s) and Range (s) South East Quarter of Section 22 Township 12 North Range 1 West, Gila Salt River Base and Meridian, Arizona.

The locality of this claim with reference to some natural object or permanent monument and additional information (if any) concerning its locality are as follows: White 2" PVC Markers 5 feet High. With metal location tag.

DATED AND POSTED on the ground this 4th day of March, 2013.

LOCATOR (s) John Theofanopoulos John The

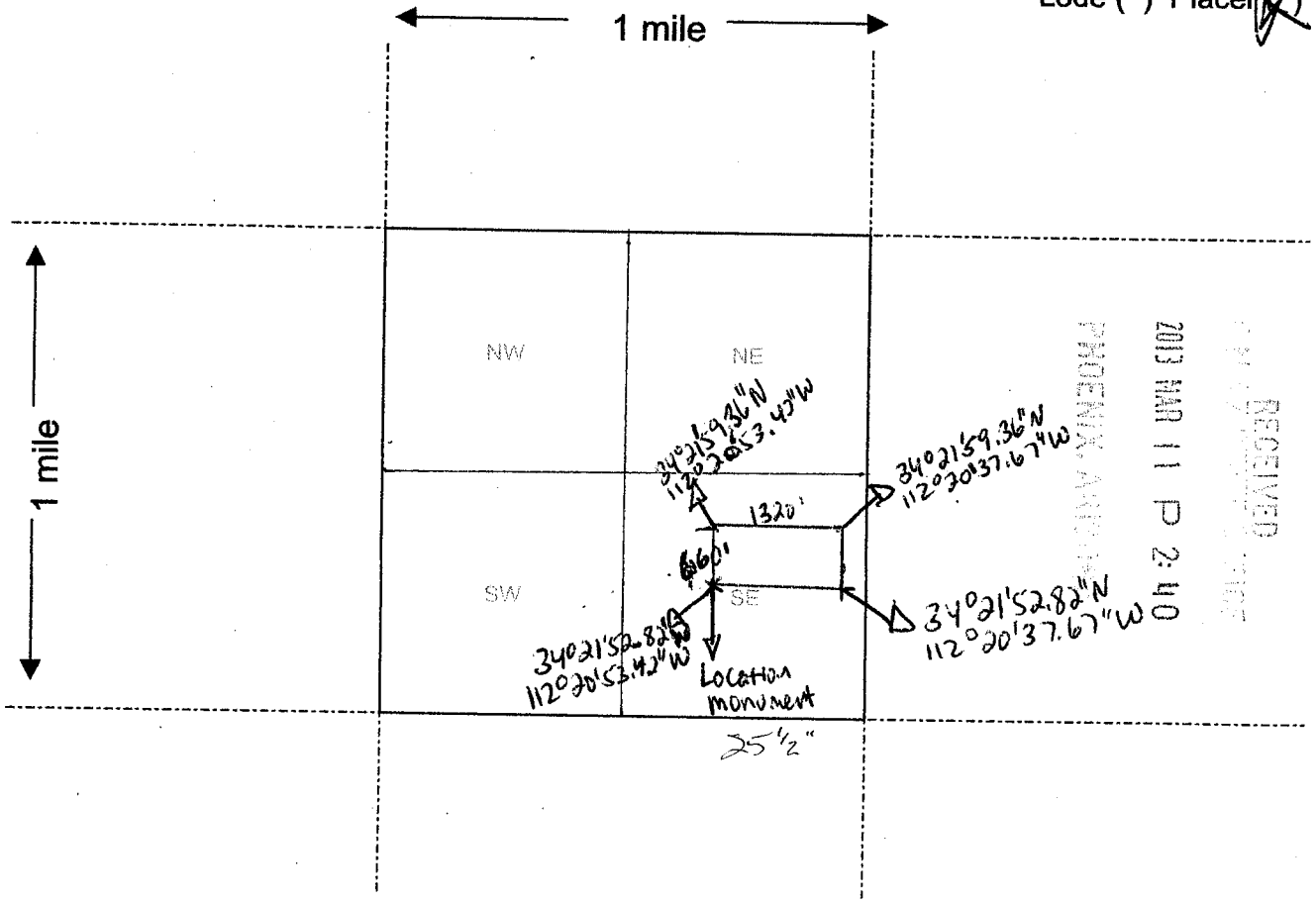
Form MCF102  
Revised July 2005

ANCI 21857



**MINING CLAIM MAP**

Lode ( ) Placer



Scale : 1" = 2000 feet

1. The above map depicts the TNT #4 mining claim, which is located in Section (s) 22, Township 12 N, Range 1 W, Gila and Salt River Base and Meridian, Yavapai County, Arizona.

2. The type of corner and location monuments used are as follows: Metal stake cornered with 2 white 2" PVC 5 feet High with metal location tag.

3. The bearings and distances in degrees and feet between claim corners are as depicted on the map.

Form MCF100a  
Revised July 2005

This form is available from the Arizona Department of Mines & Mineral Resources and may be reproduced.

ANC421857

Please Return To:  
John Theofanopoulos  
10024 S Cicero  
Oak Lawn IL 60453

*Amended*

**LOCATION NOTICE FOR PLACER MINING CLAIM**

NOTICE IS HEREBY GIVEN that the TNT #3  
\_\_\_\_\_ placer mining claim has been located by  
John Theofanopoulos whose current mailing  
address is 10024 S. Cicero  
Oak Lawn IL 60453

BLM  
Date  
Stamp

PHOENIX, ARIZONA

2014 FEB - 6 P 3:14

RECEIVED  
BLM AZ STATE OFFICE

The general course of this claim is East-West and it is situated in  
Yavapai County, Arizona.

This claim is 660' feet in length and 1320' feet in width. This claim runs from the  
location monument on which this location notice is posted approximately 1320 feet in a West  
direction to the West end line and 660' feet in a South direction to the South end line.  
This claim is marked by four monuments, one at each corner of the claim.

The location monument on which this notice is posted is situated within Section 22, Township  
12 N, Range 1 W, Gila Salt River Base and Meridian, Arizona. This claim encompasses  
portions of the following legal subdivision(s) if located by legal subdivision or the following quarter section (s),  
section (s), Township (s) and Range (s) NE1/4 NW1/4 SE1/4 and NW1/4 NE1/4 SE1/4 of Section 22  
T12N R1W, Gila Salt River Base and Meridian, Arizona.

The locality of this claim with reference to some natural object or permanent monument and additional  
information (if any) concerning its locality are as follows: This claim comprises 20 acres in accordance  
with the laws and regulations of the United States and the State of Arizona. The four corners of this  
claim are marked with 2"X2"X48" wooden posts with metal tags.

DATED AND POSTED on the ground this 4th day of March, 2013.

LOCATOR (s) John Theofanopoulos

Form MCF102  
Revised July 2005

This form is available from the Arizona Department of Mines & Mineral Resources and may be reproduced.

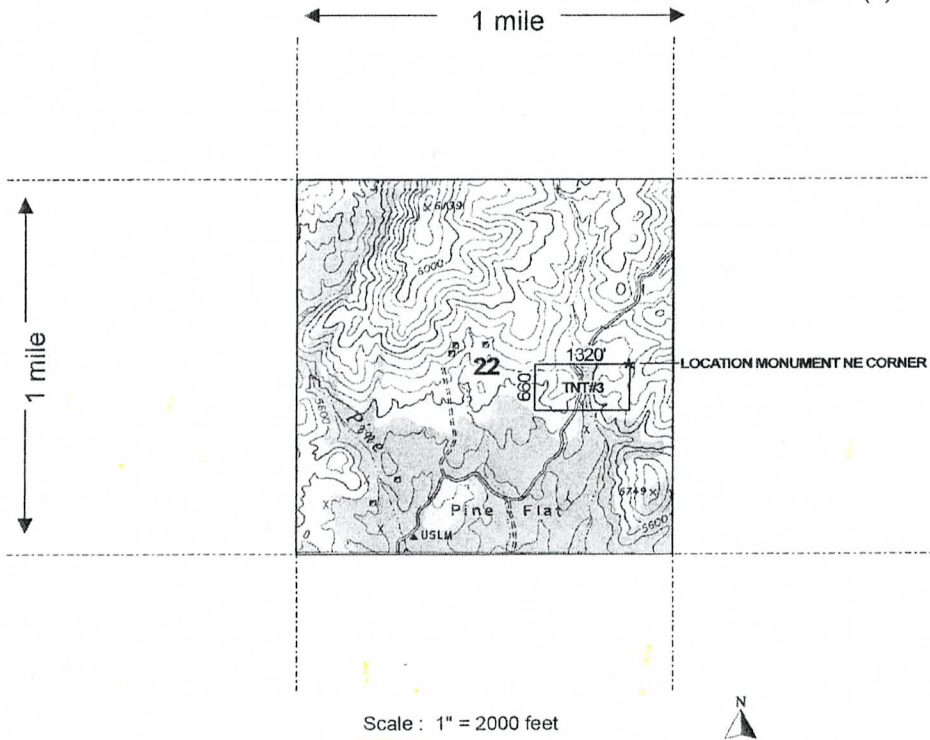
RECORDERS MEMO: LEGIBILITY  
QUESTIONABLE FOR GOOD REPRODUCTION

AMC 421856

ENTERED  
MAR 26 2014  
BY: RE

CORRECTED  
~~MAILED~~  
MINING CLAIM MAP

Lode ( ) Placer (X)



PHOENIX, ARIZONA

2014 FEB - 6 P 3: 14

RECEIVED  
DLM AZ STATE OFFICE

- Scale : 1" = 2000 feet
1. The above map depicts the TNT #3 mining claim, which is located in Section (s) 22, Township 12 N, Range 1 W, Gila and Salt River Base and Meridian, Yavapai County, Arizona.
  2. The type of corner and location monuments used are as follows: 2"X2"X48" wooden posts with metal tags.
  3. The bearings and distances in degrees and feet between claim corners are as depicted on the map.

Form MCF100a  
Revised July 2005

This form is available from the Arizona Department of Mines & Mineral Resources and may be reproduced.

RECORDERS MEMO: LEGIBILITY  
QUESTIONABLE FOR GOOD REPRODUCTION

INTERESTED

Return to:

John Theofanopoulos  
10024 S. Cicero  
Oak Lawn IL 60453

LOCATION NOTICE FOR PLACER MINING CLAIM

NOTICE IS HEREBY GIVEN that the TNT #3

\_\_\_\_\_ placer mining claim has been located by

John Theofanopoulos whose current mailing

address is 10024 S. Cicero

Oak Lawn IL 60453

RECEIVED	MAR 11 P 2:39
BLM	
Date	
Stamp	

The general course of this claim is East/West and it is situated in

Yavapai County, Arizona.

This claim is 660' feet in length and 1320' feet in width. This claim runs from the location monument on which this location notice is posted approximately 1320' feet in a East direction to the East end line and 660' feet in a North direction to the North end line.

This claim is marked by four monuments, one at each corner of the claim.

The location monument on which this notice is posted is situated within Section 22, Township 12 N, Range 1 W, Gila Salt River Base and Meridian, Arizona. This claim encompasses

portions of the following legal subdivision(s) if located by legal subdivision or the following quarter section (s),

section (s), Township (s) and Range (s) South East Quarter of Section 22 Township

12 North Range 1 West., Gila Salt River Base and Meridian, Arizona.

The locality of this claim with reference to some natural object or permanent monument and additional information (if any) concerning its locality are as follows: White 2" PVC Markers 5 feet High With metal location tags.

DATED AND POSTED on the ground this 4th day of March, 2013.

LOCATOR (s) John Theofanopoulos Jth

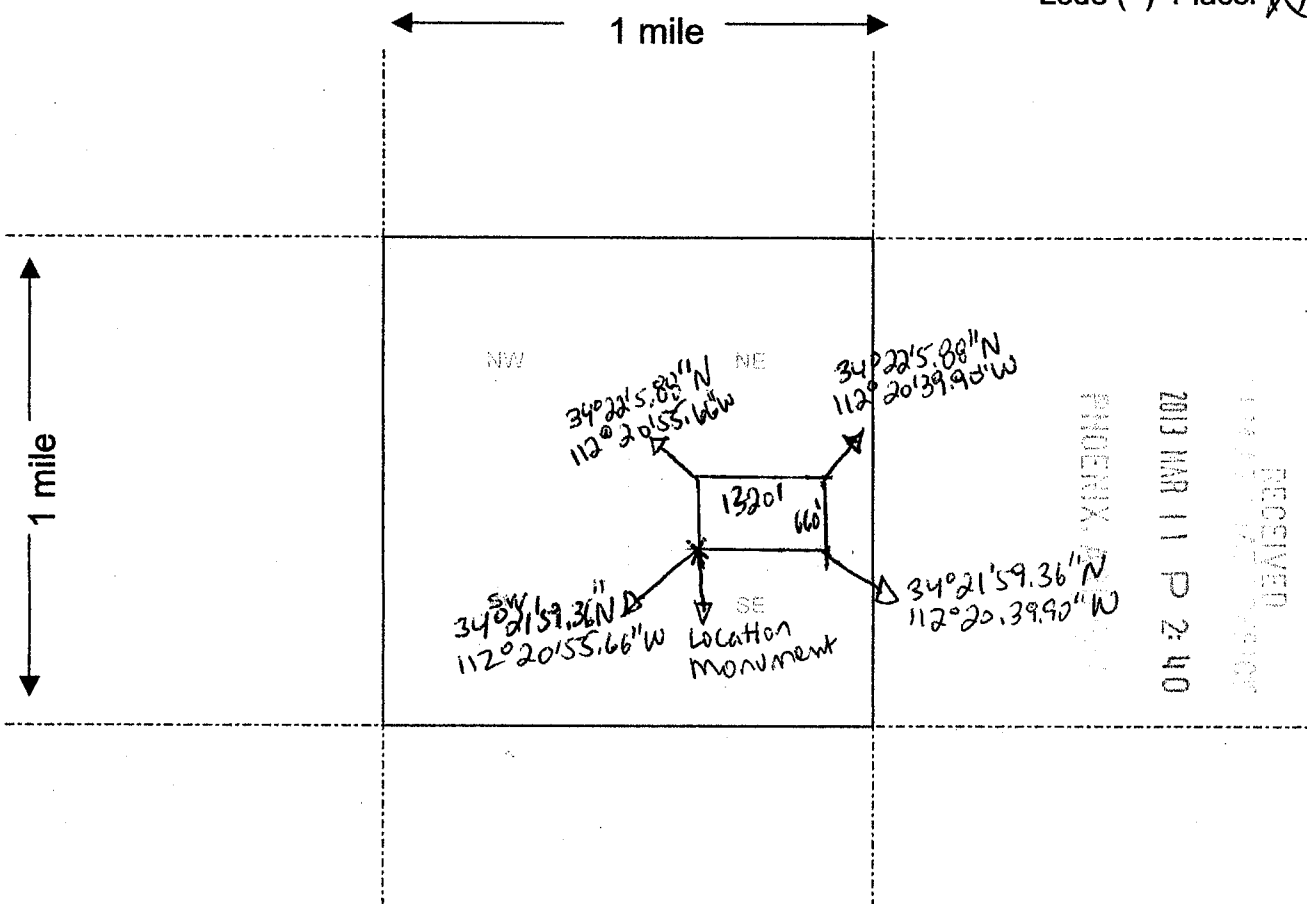
Form MCF102  
Revised July 2005

AMC121856



**MINING CLAIM MAP**

Lode ( ) Placer (X)



RECEIVED  
2013 MAR 11 P 2:40  
PHOENIX, ARIZONA

Scale: 1" = 2000 feet



1. The above map depicts the TNT #2 mining claim, which is located in Section (s) 22, Township 12 N, Range 1 W, Gila and Salt River Base and Meridian, Yavapai County, Arizona.

2. The type of corner and location monuments used are as follows: Metal Stake Covered with White 2" PVC 5 feet High with metal location # size.

3. The bearings and distances in degrees and feet between claim corners are as depicted on the map.

Form MCF100a  
Revised July 2005

This form is available from the Arizona Department of Mines & Mineral Resources and may be reproduced.

ANCI 21856

Please Return To:  
John Theofanopoulos  
10024 S Cicero  
Oak Lawn IL 60453

*Amended*

**LOCATION NOTICE FOR PLACER MINING CLAIM**

NOTICE IS HEREBY GIVEN that the TNT #1  
\_\_\_\_\_ placer mining claim has been located by  
John Theofanopoulos whose current mailing  
address is 10024 S. Cicero  
Oak Lawn IL 60453

BLM  
Date  
Stamp

PHOENIX, ARIZONA

RECEIVED  
BLM AZ STATE OFFICE  
2014 FEB -6 P 3: 13

The general course of this claim is North-South and it is situated in  
Yavapai County, Arizona.

This claim is 1320 feet in length and 660' feet in width. This claim runs from the  
location monument on which this location notice is posted approximately 660' feet in a West  
direction to the West end line and 1320 feet in a North direction to the North end line.  
This claim is marked by four monuments, one at each corner of the claim.

The location monument on which this notice is posted is situated within Section 22, Township  
12 N, Range 1 W, Gila Salt River Base and Meridian, Arizona. This claim encompasses  
portions of the following legal subdivision(s) if located by legal subdivision or the following quarter section (s),  
section (s), Township (s) and Range (s) W1/2 NE1/4 NE1/4 of Section 22 T12N R1W  
\_\_\_\_\_, Gila Salt River Base and Meridian, Arizona.

The locality of this claim with reference to some natural object or permanent monument and additional  
information (if any) concerning its locality are as follows: This claim comprises 20 acres in accordance  
with the laws and regulations of the United States and the State of Arizona. The four corners of this  
claim are marked with 2"X2"X48" wooden posts with metal tags.

DATED AND POSTED on the ground this 4th day of March, 2013.  
LOCATOR (s) John Theofanopoulos

Form MCF102  
Revised July 2005

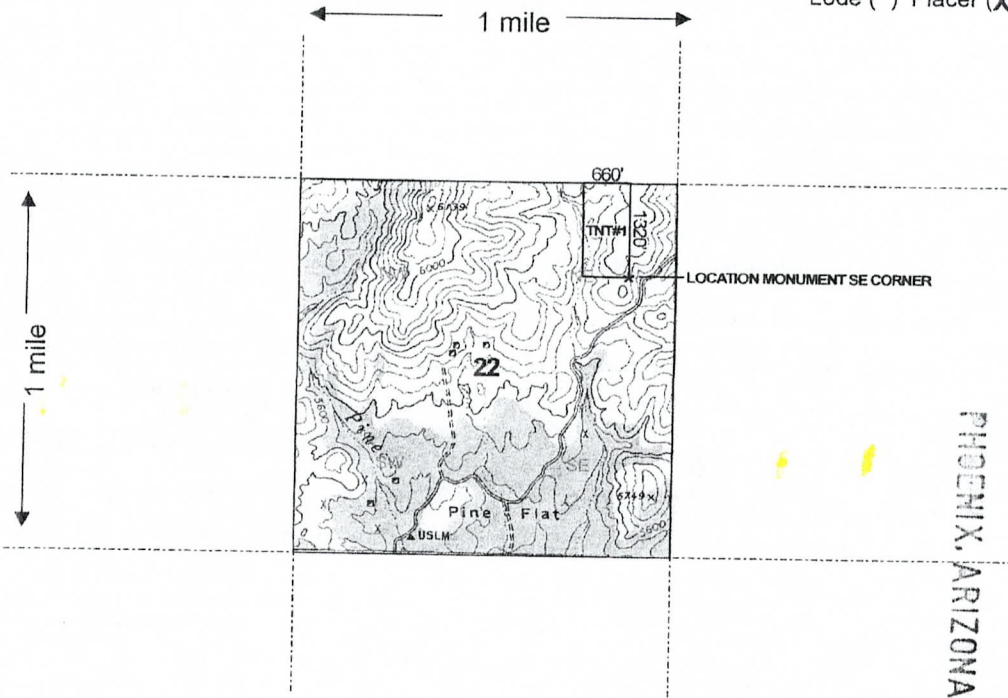
This form is available from the Arizona Department of Mines & Mineral Resources and may be reproduced.

AMC 421854

ENTERED  
MAR 26 2014  
BY: RE

~~MINING CLAIM MAP~~  
**CORRECTED**  
**MINING CLAIM MAP**

Lode ( ) Placer (X)



RECEIVED  
DLM AZ STATE OFFICE  
2014 FEB - 6 P 3:13  
PHOENIX, ARIZONA

Scale : 1" = 2000 feet

1. The above map depicts the TNT#1 mining claim, which is located in Section (s) 22, Township 12 N, Range 1 W, Gila and Salt River Base and Meridian, Yavapai County, Arizona.
2. The type of corner and location monuments used are as follows: 2"X2"X48" Wooden Posts with metal tags.
3. The bearings and distances in degrees and feet between claim corners are as depicted on the map.

Form MCF100a  
Revised July 2005

This form is available from the Arizona Department of Mines & Mineral Resources and may be reproduced.

RECORDERS MEMO: LEGIBILITY  
QUESTIONABLE FOR GOOD REPRODUCTION



Return to:

John Theofanopoulos  
10024 S. Cicero  
Oak Lawn IL 60453

LOCATION NOTICE FOR PLACER MINING CLAIM

NOTICE IS HEREBY GIVEN that the TNT #1

\_\_\_\_\_ placer mining claim has been located by

John Theofanopoulos whose current mailing

address is 10024 S. Cicero

Oak Lawn IL 60453

BLM  
Date  
Stamp

RECEIVED  
MAR 11 P 2:39  
PHOENIX, ARIZONA

1-NEW 39  
MAR 13 2013  
PB

The general course of this claim is South/North and it is situated in

Yavapai County, Arizona.

This claim is 1320 feet in length and 660 feet in width. This claim runs from the location monument on which this location notice is posted approximately 660 feet in a East direction to the East end line and 1320 feet in a North direction to the North end line.

This claim is marked by four monuments, one at each corner of the claim.

The location monument on which this notice is posted is situated within Section 22, Township 12 N, Range 1 W, Gila Salt River Base and Meridian, Arizona. This claim encompasses

portions of the following legal subdivision(s) if located by legal subdivision or the following quarter section (s), section (s), Township (s) and Range (s) North East Quarter of Section 22 Township 12N Range 1W, Gila Salt River Base and Meridian, Arizona.

The locality of this claim with reference to some natural object or permanent monument and additional information (if any) concerning its locality are as follows: White 2" PVC Markers 5 feet high with metal tags

DATED AND POSTED on the ground this 4th day of March, 2013.

LOCATOR (s) John Theofanopoulos JTH

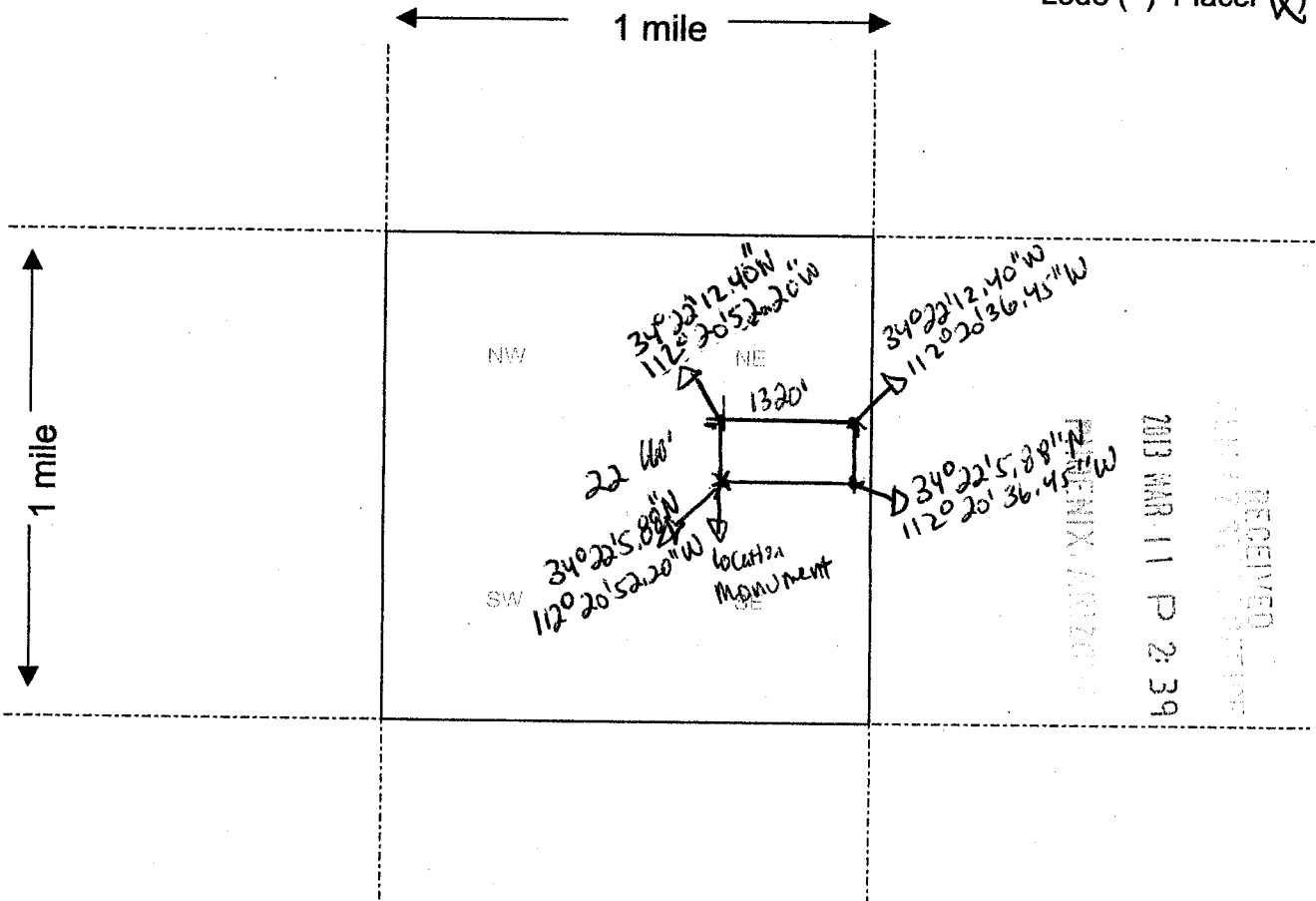
Form MCF102  
Revised July 2005

AMC421854



**MINING CLAIM MAP**

Lode ( ) Placer



RECEIVED  
2013 MAR 11 P 2:39  
MINING ARIZONA

Scale : 1" = 2000 feet



ANCI 21054

- The above map depicts the TNT #2 mining claim, which is located in Section (s) 22, Township 12 N, Range 1 W, Gila and Salt River Base and Meridian, Yavapai County, Arizona.
- The type of corner and location monuments used are as follows: Metal stake covered with white 2" PVC 5 feet High with metal location tag.
- The bearings and distances in degrees and feet between claim corners are as depicted on the map.

**Form MCF100a**  
Revised July 2005

This form is available from the **Arizona Department of Mines & Mineral Resources** and may be reproduced.

Please Return To:  
John Theofanopoulos  
10024 S Cicero  
Oak Lawn IL 60453

*Amended*

**LOCATION NOTICE FOR PLACER MINING CLAIM**

NOTICE IS HEREBY GIVEN that the TNT #2  
\_\_\_\_\_ placer mining claim has been located by  
John Theofanopoulos whose current mailing  
address is 10024 S. Cicero  
Oak Lawn IL 60453

BLM  
Date  
Stamp

PHOENIX, ARIZONA

2014 FEB - 6 P 3: 13

RECEIVED  
BLM AZ STATE OFFICE

The general course of this claim is East-West and it is situated in  
Yavapai County, Arizona.

This claim is 660' feet in length and 1320' feet in width. This claim runs from the  
location monument on which this location notice is posted approximately 1320 feet in a West  
direction to the West end line and 660' feet in a North direction to the North end line.  
This claim is marked by four monuments, one at each corner of the claim.

The location monument on which this notice is posted is situated within Section 22, Township  
12 N, Range 1 W, Gila Salt River Base and Meridian, Arizona. This claim encompasses  
portions of the following legal subdivision(s) if located by legal subdivision or the following quarter section (s),  
section (s), Township (s) and Range (s) E1/2 SE1/4 SW1/4 NE1/4, SW1/4 SE1/4 NE1/4, and W1/2  
SE1/4 SE1/4 NE1/4 of Section 22 T12N R1W, Gila Salt River Base and Meridian, Arizona.

The locality of this claim with reference to some natural object or permanent monument and additional  
information (if any) concerning its locality are as follows: This claim comprises 20 acres in accordance  
with the laws and regulations of the United States and the State of Arizona. The four corners of this  
claim are marked with 2"X2"X48" wooden posts with metal tags.

DATED AND POSTED on the ground this 4th day of March, 2013.

LOCATOR (s) John Theofanopoulos

Form MCF102  
Revised July 2005

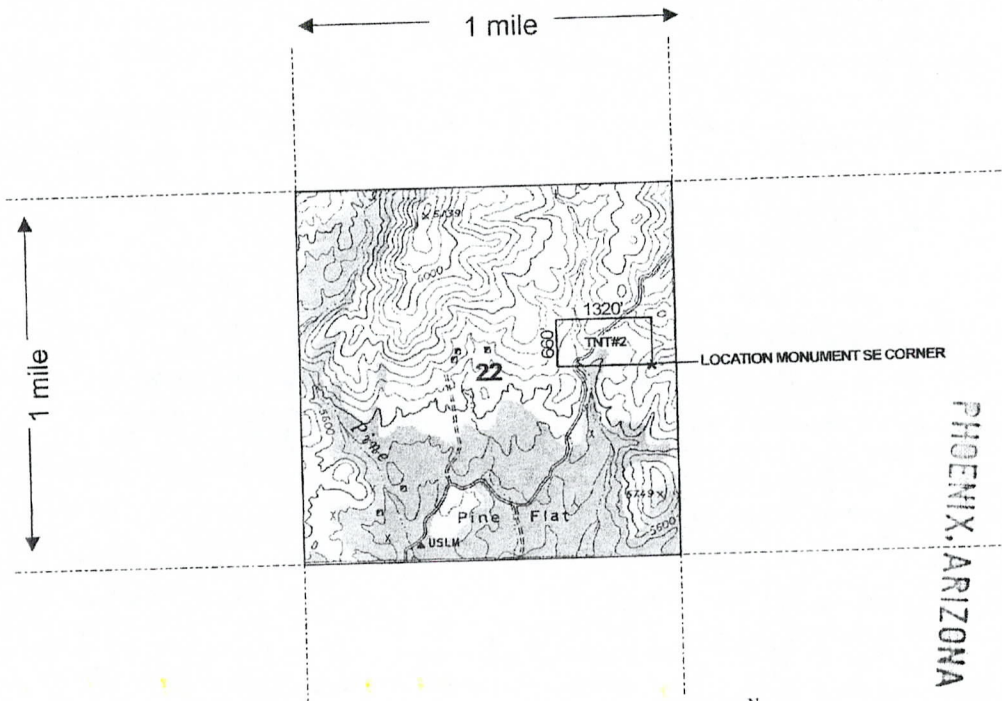
This form is available from the Arizona Department of Mines & Mineral Resources and may be reproduced.

AMC421855

ENTERED  
MAR 26 2014  
BY: RE

~~ATTENDED~~  
**CORRECTED**  
**MINING CLAIM MAP**

Lode ( ) Placer (X)



RECEIVED  
BLM AZ STATE OFFICE  
2014 FEB - 6 P 3:14  
PHOENIX, ARIZONA

Scale: 1" = 2000 feet

1. The above map depicts the TNT #2 mining claim, which is located in Section (s) 22, Township 12 N, Range 1 W, Gila and Salt River Base and Meridian, Yavapai County, Arizona.
2. The type of corner and location monuments used are as follows: 2"X2"X48" wooden posts with metal tags.
3. The bearings and distances in degrees and feet between claim corners are as depicted on the map.

Form MCF100a  
Revised July 2005

This form is available from the Arizona Department of Mines & Mineral Resources and may be reproduced.

RECORDERS MEMO: LEGIBILITY  
QUESTIONABLE FOR GOOD REPRODUCTION

INTERED  
BY

Return to:  
John Theofanopoulos  
10024 S. Cicero  
Oak Lawn IL 60453

**LOCATION NOTICE FOR PLACER MINING CLAIM**

NOTICE IS HEREBY GIVEN that the TNT #2  
\_\_\_\_\_ placer mining claim has been located by  
John Theofanopoulos whose current mailing  
address is 10024 S. Cicero  
Oak Lawn IL 60453

RECEIVED  
BLM OFFICE  
2013 MAR 11 P 2:39  
PHOENIX, ARIZONA

The general course of this claim is East/West and it is situated in  
Yavapai County, Arizona.

This claim is 660' feet in length and 1320' feet in width. This claim runs from the  
location monument on which this location notice is posted approximately 1320 feet in a East  
direction to the East end line and 660 feet in a North direction to the North end line.  
This claim is marked by four monuments, one at each corner of the claim.

The location monument on which this notice is posted is situated within Section 22, Township  
12 N, Range 1 W, Gila Salt River Base and Meridian, Arizona. This claim encompasses  
portions of the following legal subdivision(s) if located by legal subdivision or the following quarter section (s),  
section (s), Township (s) and Range (s) North East Quarter of Section 22 Township 12N  
Range 1W., Gila Salt River Base and Meridian, Arizona.

The locality of this claim with reference to some natural object or permanent monument and additional  
information (if any) concerning its locality are as follows: White 2" PVC Markers 5 feet High,  
with metal location tags.

DATED AND POSTED on the ground this 4th day of March, 2013.

LOCATOR (s) John Theofanopoulos

Form MCF102  
Revised July 2005

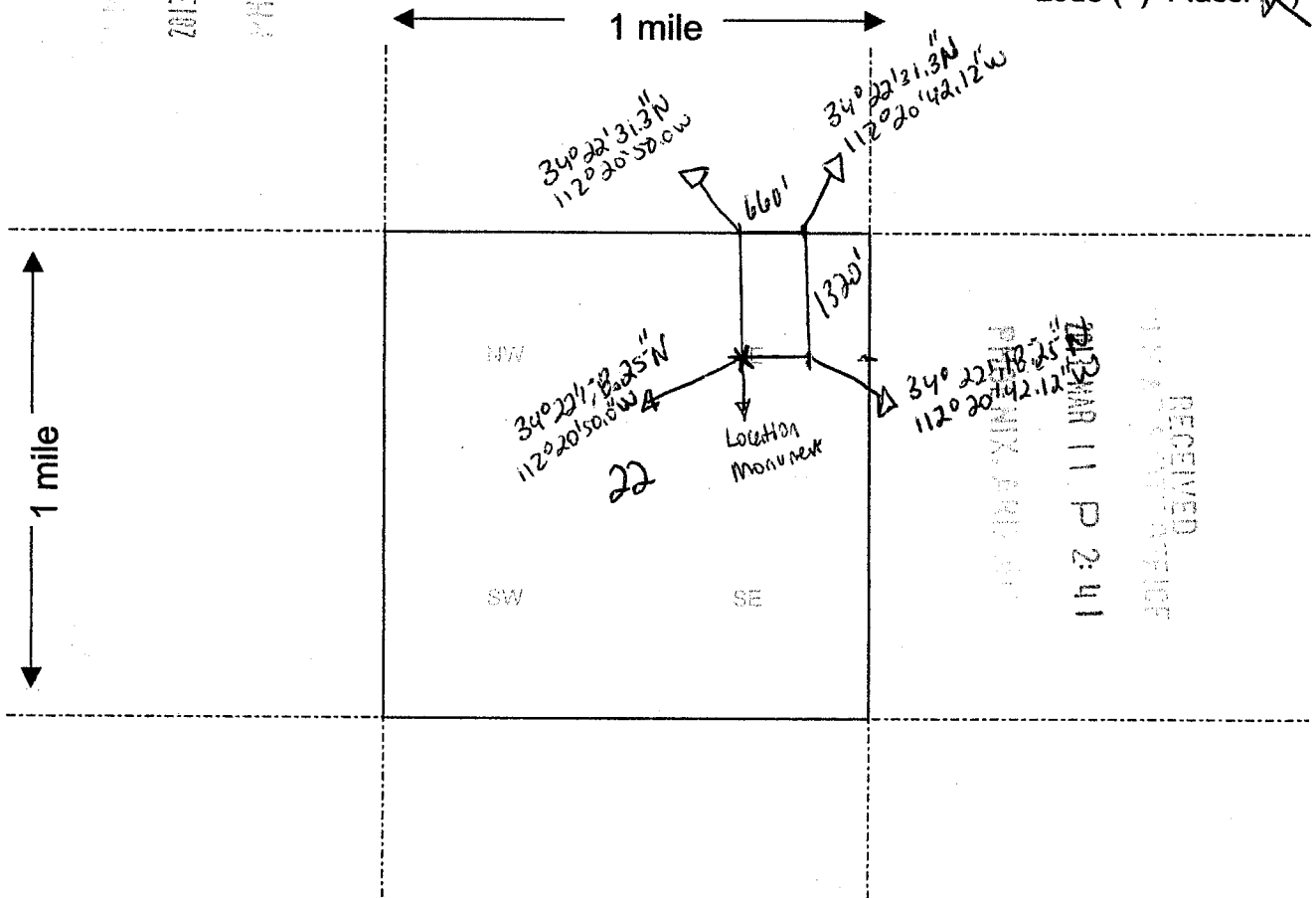
AN421855



RECEIVED  
 PHOENIX, ARIZONA  
 2013 MAR 11 P 2:39

**MINING CLAIM MAP**

Lode ( ) Placer (X)



Scale : 1" = 2000 feet



1. The above map depicts the TNT#1 mining claim, which is located in Section (s) 22, Township 12 N, Range 1 W, Gila and Salt River Base and Meridian, Yavapai County, Arizona.

2. The type of corner and location monuments used are as follows: Metal stake covered with white. 2" PVC 5 feet High with metal tag.

3. The bearings and distances in degrees and feet between claim corners are as depicted on the map.

Form MCF100a  
 Revised July 2005

This form is available from the Arizona Department of Mines & Mineral Resources and may be reproduced.

ANC421855

RECEIVED  
 PHOENIX, ARIZONA  
 2013 MAR 11 P 2:41

RUN TIME: 09:59 AM

Adm State: AZ

UNITED STATES DEPARTMENT OF INTERIOR  
BUREAU OF LAND MANAGEMENT  
GEOGRAPHIC REPORT WITH LAND  
Sorted by Meridian Township Range

RUN DATE: 03/13/2013  
Page 1 of 1

Serial Number: AZA 032578

Total Case Acres: 0.300

<u>Casetype</u>	<u>Case Disp</u>				<u>Sect</u>	<u>Sur Typ</u>	<u>Sur Num</u>	<u>Suff</u>	<u>Subdivision</u>	<u>Act Pend</u>
276701	AUTHORIZED	14	0120N	0010W	022	LOTS			9;	Y

Serial Number: AZA 03257801

Total Case Acres: 0.100

<u>Casetype</u>	<u>Case Disp</u>				<u>Sect</u>	<u>Sur Typ</u>	<u>Sur Num</u>	<u>Suff</u>	<u>Subdivision</u>	<u>Act Pend</u>
276701	AUTHORIZED	14	0120N	0010W	022	LOTS			10;	Y

Serial Number: AZA 033861

Total Case Acres: 1.900

<u>Casetype</u>	<u>Case Disp</u>				<u>Sect</u>	<u>Sur Typ</u>	<u>Sur Num</u>	<u>Suff</u>	<u>Subdivision</u>	<u>Act Pend</u>
276701	AUTHORIZED	14	0120N	0010W	022	FF			PORTION OF SE;	

Input Parameters for Geographic Report with Land

System Id = CR

Admin State = AZ

Geo State = AZ

Casetype Begins With

Case Disp Txt = AUTHORIZED, CANCELLED, EXPIRED, PENDING, REJECTED, RELINQUISHED, WITHDRAWN

Mer Twp Rng =

Section =

Mtrs = 14 0120N 0010W 022, 14 0120N 0010W 999

Commodity =

Commodity Txt =

Pending Org =

Pend Org Decode =

Total Rows Returned: 1







## New Customer Screen

**System ID:**

**Proprietor Number:** 2343197

**Proprietor Name:** THEOFANOPOLOS JOHN

**Category:**

**Address:** 10024 S CICERO AVE

**City:** OAK LAWN

**State:**

**Zip:** 604534002

**ENTERED INTO COMPUTE...** *New ID* **MAR 13 2013** *pb*

Customer details successfully Inserted for Customer Id 2343197